

建
筑
指
南
。
美
国

ARCHITECTURE GUIDE . USA



地址/上海市虹口区曲阳路800号3401室
邮编/ 200437
电话/ 021-55886512
传真/ 021-55886512-807
邮箱/ yitong_info@126.com
网址/ www.yitongdesign.com

Address /
Unit3401, No.800 Quyang Road
Hongkou, Shanghai 2000437
Tel / 021-55886512
Fax / 021-55886512-807
Email / yitong_info@126.com
Web / www.yitongdesign.com

version 1.0

A|G

YITONG

A|G

ARCHITECTURE GUIDE

建筑指南

[美国 USA]

这是现代建筑游览手册之美国卷。书中所列建筑皆为建筑师亲身触及并感触万千之作品。特以本手册记之，能为建筑学人或爱好者亲身游览时提供方便，足矣。

为什么使用本手册？

一、大部分的现代建筑作品并非各地的标准旅游项目，难以通过正常的旅游信息渠道获取成系统的游览信息。本手册将经过筛选的建筑作品依照不同城市分组罗列，便于查找与选择，从而制定目标明确的旅行计划。

二、通过提供的简明项目分布地图，使用者可以直观的了解参观对象的城市分布区域，从而为预定住宿提供方位指导，这将在游览时节约大量的交通时间。

三、利用提供的交通建议和项目分布位置地图，使用者可以预先做出周密的游览路线与交通方式规划，提高游览效率。

各项目罗列以下信息

项目名称：

各项目的正式名称

有时此名称与其习惯名称并不相同，采用此名，因可以用其方便的搜索网络资源或图书馆资料。

建筑师：

设计师或设计公司名称

地址：

各项目的地理地址（非信箱地址）

地址尽量提供准确的道路门牌号码或道路交叉口名称。便于在城市地图中定位或输入卫星导航仪。手册中地址较为笼统之项目，因其本无精确地址，但皆可在到达本地后利用游客信息中心的游览地图方便的找到其名称与位置。

交通：

交通方式方法的建议

手册中所列之交通建议皆为笔者的实际经验总结。公共交通为首选方案。建议自驾前往的项目皆因公交无法到达或极不方便而会浪费过多时间。

其它：

有关项目的其它有用信息

链接：

网络信息资源

项目的官方网站或经过笔者筛选的提供本项目较详细介绍的相关网页。

使用方法：

第一步：

浏览手册，选择感兴趣之项目。

（当然，有可能的情况下建议大家不要漏掉手册中建议的任何项目，均会有难得之现场体验）

第二步：

查阅本手册提供的地图索引，确定在各城市中的主要游览区域，作为住宿预定时区域选择的参考。

第三步：

参考各项目的地图位置及交通建议，规划游览顺序与路径。

（建议在到达本地后完成此步骤。到达目的地城市后在游客信息中心获取免费的城市游览交通地图，结合本手册在地图上标记项目位置和游览路径）

祝旅途顺利！

WHAT IS THIS

As a pocketbook for architecture tour, AG provides the general information of great modern architectures in USA.

Each project has the following information:

Project Name:

Official name of the project

Sometime, it is not same as the popular one. But you can conveniently find abundant information using this official name either in internet or library.

Architect:

The name of designer or corporation

Address:

Physical address of project

This address provides the exact street number or intersection with the other street. You can easily use this information to find position in city map, ask someone in street or input to GPS.

Traffic:

Traffic suggestion

All suggested traffic methods are practiced by us. We give first priority to public transportation. Drive is recommended when there is no other choice or it is too complex and wasting time to use public transportation.

Note:

Other useful information

Links:

The official web site of project or the selected web pages providing project's introduction with details

HOW TO USE

Step 1:

Browse projects and choose someone you want to visit.

Step 2:

Find their positions on the maps in AG and decide the location area of your hotel.

Step 3:

Check traffic suggestion of each project and organize the rout of tour.

(Notice: we recommend you do this step after you arrive in the city. You should get a free city map from Tourist Information Center in train station or airport, and then organize your rout on this map with the guidance of AG)

Enjoy your trip!

目录

波士顿-剑桥

- 波士顿当代艺术学院
- 约翰汉考克大厦
- 波士顿西部美术博物馆
- 新英格兰水族馆
- 波士顿市政厅
- 基督教科学中心
- 波士顿儿童博物馆
- 肯尼迪总统图书馆
- 麻省理工-史塔塔中心
- 麻省理工-西蒙斯公寓
- 麻省理工-贝克公寓
- 麻省理工-小教堂
- 麻省理工-PDSI
- 麻省理工-Dreyfus大厦
- 麻省理工学院-快思捷会议厅
- 麻省理工学院-认知科学综合大楼
- 卡本特视觉艺术中心
- 哈佛大学研究生中心
- 威尔斯利学院LuLu Chow Wang校园中心
- 埃克塞特学院图书馆

芝加哥

- 千禧公园-普利策会场
- 千禧公园-BP 桥
- 希尔斯大厦
- 约翰汉考克中心
- 芝加哥美术馆现代馆
- 芝加哥市民中心大厦
- 汤普森中心
- 芝加哥联邦中心
- 湖心大厦
- IBM大厦
- 玛利那城(玉米大楼)
- 海军码头
- Gary Comer青年中心
- 罗比住宅
- 伊利诺理工-克罗恩大厅(建筑系馆)
- 伊利诺理工-McCormick Tribune校园中心
- 伊利诺理工-State街学生宿舍
- 赖特住宅及工作室
- 赖特住宅设计作品
- 统一教堂
- 范斯沃斯住宅

哥伦布 印地安那州

P1
P2
P3
P4
P5
P6
P7
P8
P9
P10
P11
P12
P13
P14
P15
P16
P17
P18
P19
P20

P21
P22
P23
P24
P25
P26
P27
P28
P29
P30
P31
P32
P33
P34
P35
P36
P37
P38
P39
P40
P41

- St. Peter's Lutheran教堂
- 第一基督教堂
- Cleo Rogers纪念图书馆
- Irwin联合银行与信托公司总部
- Irwin联合银行与信托公司长廊
- Cummins办公大楼
- The Republic总部
- 哥伦布市政厅
- St. Bartholomew天主教堂
- 北基督教堂
- W.D. Richards小学
- 第一施洗教堂

辛辛那提

- 辛辛那提当代艺术中心
- 辛辛那提大学-校园康乐中心
- 辛辛那提大学-Richard E Lindner中心
- 辛辛那提大学-Tangeman大学中心
- 辛辛那提大学-工程研究中心
- 辛辛那提大学-DAAP综合体
- 辛辛那提大学-Vontz中心-大学健康中心

哥伦布 俄亥俄州

- 俄亥俄州立大学Wexner 艺术中心
- 俄亥俄州立大学建筑学院

丹佛

- 丹佛美术馆
- 丹佛公共图书馆

洛杉矶

- 迪士尼音乐厅
- 天使之女天主教堂
- 洛杉矶音乐中心
- 加州交通运输局第七区总部
- 洛杉矶当代美术馆
- 普拉达专卖店
- Bp太阳神之屋加油站
- Edgemar艺术中心
- 水晶教堂
- 加利福尼亚大学-Broad艺术中心
- 加利福尼亚大学-加州纳米系统研究中心
- 加利福尼亚大学-Gonda研究中心和Macdonald研究实验室
- 盖蒂中心
- 霍利霍克别墅

密尔沃基

- 密尔沃基艺术博物馆Quadracci大厅 P79
- 密尔沃基艺术博物馆战争纪念中心 P80
- 哈雷博物馆 P81
- 约翰逊总部 P82

纽黑文

- 耶鲁大学艺术画廊 P83
- 耶鲁大学英格兰艺术中心 P84
- 耶鲁大学建筑学院 P85
- 耶鲁大学Beinecke珍本与手稿图书馆 P86
- Temple街停车场 P87
- 英格斯冰场 P88

纽约

- 世界贸易中心-7 P89
- 纽约新当代艺术博物馆 P90
- 摩天楼博物馆 P91
- 普拉达旗舰店 P92
- 路易斯登旗舰店 P93
- 赫斯特大厦 P94
- 现代艺术博物馆 P95
- 纽约时报大楼 P96
- IAC总部大楼 P97
- Bond 40公寓 P98
- 蓝色公寓 P99
- 肯尼迪机场5号候机楼 P100
- 三宅一生专卖店 P101
- 山本耀司专卖店 P102
- 西格拉姆大厦 P103
- 世界金融中心 P104
- 啤酒屋餐厅 P105
- 美国民间艺术博物馆 P106
- 所罗门·R·古根海姆博物馆 P107

匹兹堡

- 流水别墅 P108
- 肯特丘住宅 P109
- 匹兹堡平板玻璃公司 P110

普林斯顿

- 普林斯顿大学-Lewis图书馆 P111
- 普林斯顿大学-Carl Icahn实验室 P112
- 普林斯顿大学-Wu会堂 P113
- 普林斯顿大学-Wu & Wilcox会堂改建 P114
- 普林斯顿大学-Whitman学院 P115

- 普林斯顿大学-Spelman宿舍 P116
- 普林斯顿大学-Robertson会堂 P117
- 普林斯顿大学-Prospect住宅加建 P118

费城

- Kimmel 表演艺术中心 P119
- Comcast 中心 P120
- 宾夕法尼亚大学-理查兹医疗中心 P121

圣迭戈

- 霍顿购物广场 P122
- 索尔克研究所 P123

旧金山

- 圣玛丽亚教堂 P124
- 美国联邦大楼 P125
- Embarcadero中心广场 P126
- De Young博物馆 P127
- 加州科学院 P128
- 旧金山现代艺术博物馆 P129
- ZEUM P130
- 旧金山当代犹太博物馆 P131
- UC伯克利分校艺术博物馆和太平洋电影档案馆 P132
- UC伯克利分校东亚图书馆 P133
- 斯坦福大学临床科研中心 P134
- 斯坦福大学克拉克中心 P135

西雅图

- 西雅图公共图书馆 P136
- 体验音乐中心科幻博物馆及名人堂 P137
- 太平洋科学中心 P138
- 奥林匹克雕塑公园 P139
- 圣伊格教堂 P140

斯普林菲尔德市

- 唐纳之家 P141

圣路易斯

- 当代艺术博物馆 P142
- 普立策基金会美术馆 P143
- 华盛顿大学Sam Fox视觉艺术学院 P144
- 杰斐逊国家纪念馆扩建(拱门) P145

华盛顿特区

- 国家美术馆东馆 P146
- 国家肖像画廊中庭 P147
- 新瑞士大使馆住宅 P148

Content

Boston & Cambridge

| | |
|---|-----|
| • The Institute of Contemporary Art/Boston | P1 |
| • John Hancock Tower | P2 |
| • West part of Museum of Fine Arts Boston | P3 |
| • New England Aquarium | P4 |
| • Boston City Hall | P5 |
| • Christian Science Center | P6 |
| • Boston Children's Museum | P7 |
| • John F. Kennedy Library | P8 |
| • MIT-Stata Center | P9 |
| • MIT-Simmons Hall | P10 |
| • MIT-Baker Housing | P11 |
| • MIT Chapel | P12 |
| • MIT-PDSI | P13 |
| • MIT-Green Bldg & Dreyfus Building | P14 |
| • MIT-Kresge Auditorium | P15 |
| • MIT-Brain and Cognitive Sciences Complex | P16 |
| • Carpenter Center | P17 |
| • Harvard Graduate Center | P18 |
| • LuLu Chow Wang Campus Center, Wellesley College | P19 |
| • Exeter Library | P20 |

Chicago

| | |
|---|-----|
| • Millennium Park Jay Pritzker Pavilion | P21 |
| • Millennium Park BP Bridge | P22 |
| • Sears Tower | P23 |
| • John Hancock Centre | P24 |
| • The Modern Wing of the Art Institute of Chicago | P25 |
| • Richard Daley Center | P26 |
| • James R. Thompson Center | P27 |
| • Chicago Federal Center | P28 |
| • Lake Point Tower | P29 |
| • IBM Plaza | P30 |
| • Marina City | P31 |
| • Navy Pier | P32 |
| • Gary Comer Youth Center | P33 |
| • Robbie House | P34 |
| • IIT-Crown Hall | P35 |
| • IIT-McCormick Tribune Campus Center | P36 |
| • IIT- State Street Village | P37 |
| • Frank Lloyd Wright Home and Studio | P38 |
| • Frank Lloyd Wright works of Houses | P39 |
| • Unity Temple | P40 |
| • Farnsworth House | P41 |

| | |
|--|-----|
| • St. Peter's Lutheran Church | P42 |
| • First Christian Church | P43 |
| • Cleo Rogers Memorial Library | P44 |
| • Irwin Union Bank and Trust Company Main Office | P45 |
| • Irwin Union Bank and Trust Company Arcade and Addition | P46 |
| • Cummins Lnc. Corporate Office Building | P47 |
| • The Republic | P48 |
| • Columbus City Hall | P49 |
| • St. Bartholomew Catholic Church | P50 |
| • North Christian Church | P51 |
| • W.D. Richards Elementary School | P52 |
| • First Baptist Church | P53 |

Cincinnati

| | |
|--|-----|
| • Cincinnati Contemporary Arts Center | P54 |
| • University of Cincinnati-Campus Recreation Centre | P55 |
| • University of Cincinnati-Richard E Lindner Centre | P56 |
| • University of Cincinnati-Tangeman University Centre | P57 |
| • University of Cincinnati-Engineering Research Centre | P58 |
| • University of Cincinnati-DAAP Complex | P59 |
| • University of Cincinnati- Academic Health Center- | P60 |
| • Vontz Center | |

Columbus, OH

| | |
|--|-----|
| • Ohio State University-Wexner Center for the Arts | P61 |
| • Ohio State University- Knowlton School of Architecture | P62 |

Denver

| | |
|-------------------------|-----|
| • Denver Art Museum | P63 |
| • Denver Public Library | P64 |

Los Angeles

| | |
|--|-----|
| • Walt Disney concert hall | P65 |
| • Cathedral of Our Lady of the Angels | P66 |
| • Los Angeles Music Center | P67 |
| • Caltrans District7 Headquarters | P68 |
| • MOCA | P69 |
| • Prada Epicenter LA | P70 |
| • Bp Helios House | P71 |
| • Edgemar Centre for the Arts | P72 |
| • Crystal Cathedral | P73 |
| • UCLA-Broad Art Center | P74 |
| • UCLA-CNSI | P75 |
| • UCLA-Gonda Research Center and Macdonald Research Laboratory | P76 |

- Getty Center P77
- Hollyhock House P78

Milwaukee

- Milwaukee Art Museum Quadracci Pavilion P79
- Milwaukee Art Museum War Memorial Center P80
- Harley-Davidson Museum P81
- Johnson Wax Headquarters P82

New Haven

- Yale University Art Gallery P83
- Yale Center of British Art P84
- Yale Architecture School Rudolph Hall P85
- Yale Beinecke Rare Book & Manuscript Library P86
- Temple Street Parking Garage P87
- David S. Ingalls Hockey Rink P88

New York

- 7 World Trade center P89
- New Museum P90
- The Skyscraper Museum P91
- Prada Flagship Store P92
- Louis Vuitton Flagship Store P93
- Hearst Tower P94
- MOMA P95
- New York Times Building P96
- Interactive Corp Office Building P97
- 40 Bond St Apt Building P98
- Blue Residential Tower P99
- TWA Terminal 5 P100
- Tribeca Issey Miyake P101
- Yohji Yamamoto P102
- Seagram Building P103
- World Financial Center P104
- Brasserie Restaurant P105
- American Folk Art Museum P106
- Solomon R. Guggenheim Museum P107

Pittsburgh area

- Falling Water P108
- Kentuck Knob P109
- Pittsburgh Plate Glass Place P110

Princeton

- Princeton University-Lewis Library P111
- Princeton University-Carl Icahn Laboratory P112
- Princeton University- Wu Halls P113
- Princeton University- Renovation of Wu and Wilcox Halls P114
- Princeton University- Whitman College P115

- Princeton University- Spelman Halls P116
- Princeton University- Robertson Hall P117
- Princeton University-Expansion of Prospect House P118

Philadelphia

- Kimmel Center for the Performing Art P119
- Comcast Center P120
- Richards Medical Center, University of Pennsylvania P121

San Diego

- Westfield Shopping town Horton Plaza P122
- Salk Institute P123

San Francisco

- Saint Mary's Cathedral P124
- United States Federal Building P125
- Embarcadero Center plaza P126
- De Young Museum P127
- California Academy of Science P128
- San Francisco Museum of Modern Art P129
- ZEUM P130
- Contemporary Jewish Museum of San Francisco P131
- UC Berkeley Art Museum and Pacific Film Archive P132
- UC Berkeley East Asian Library P133
- Stanford University Center for Clinical Science Research P134
- Stanford University James H. Clark Center P135

Seattle

- Seattle Public Library P136
- Experience Music Project|Science Fiction Museum and Hall of Fame P137
- Pacific Science Center P138
- Olympic Sculpture Park P139
- Church of St. Ignatius P140

Springfield

- Dana-Thomas House P141

St Louis

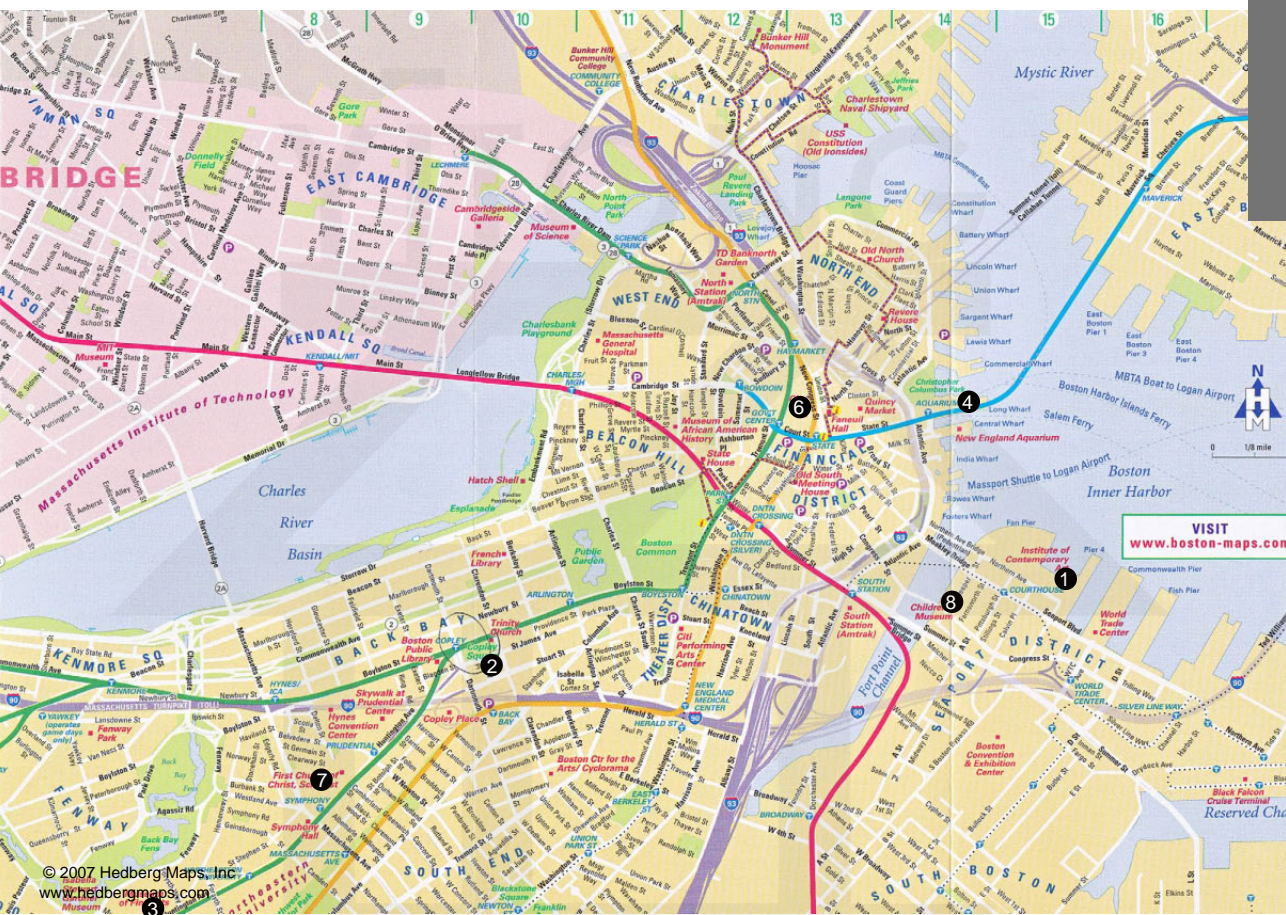
- Contemporary Art Museum P142
- Pulitzer Foundation for Arts P143
- Sam Fox School of Design & Visual Arts P144
- Jefferson National Expansion Memorial P145

Washington

- East Wing, National Gallery of Art P146
- The Robert and Arlene Kogod Courtyard of National Portrait Gallery P147
- The New Residence at the Swiss Embassy P148



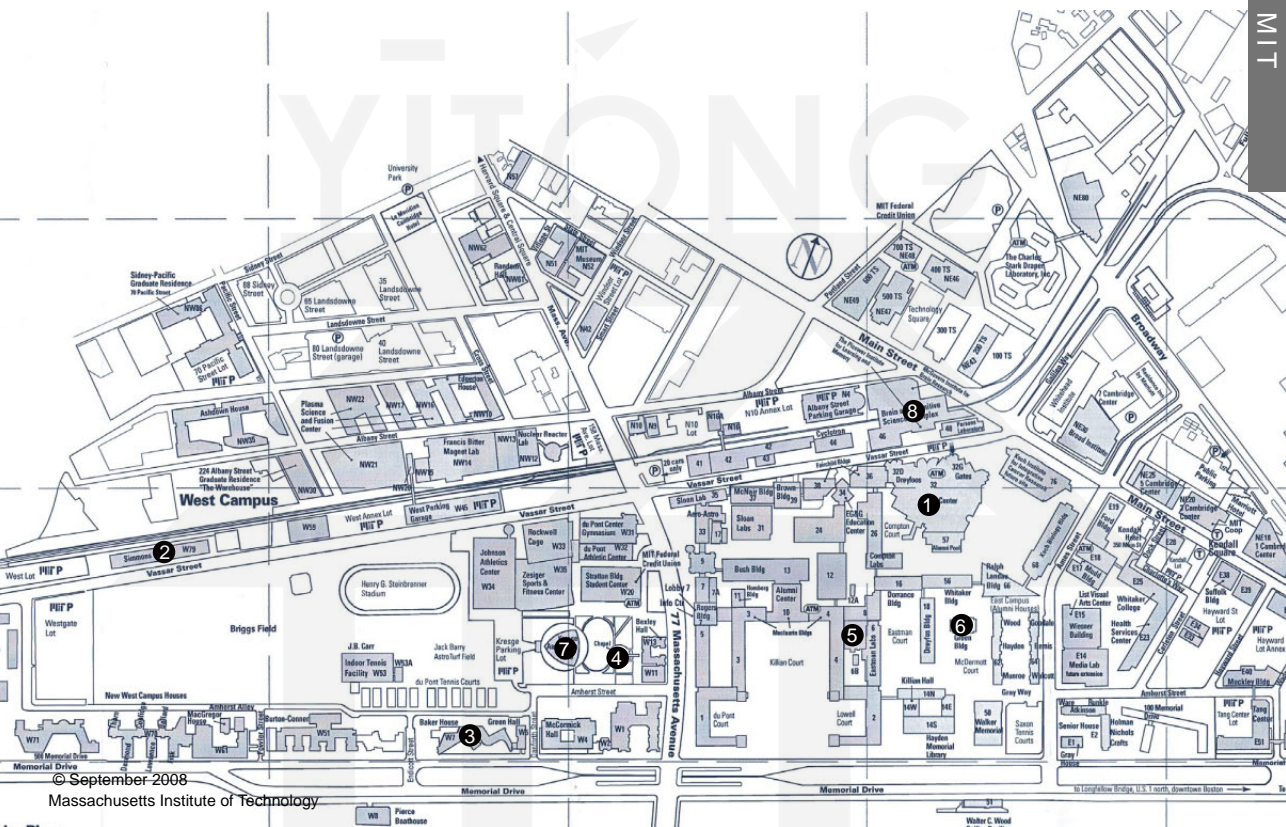




© 2007 Hedberg Maps, Inc.
www.hedbergmaps.com

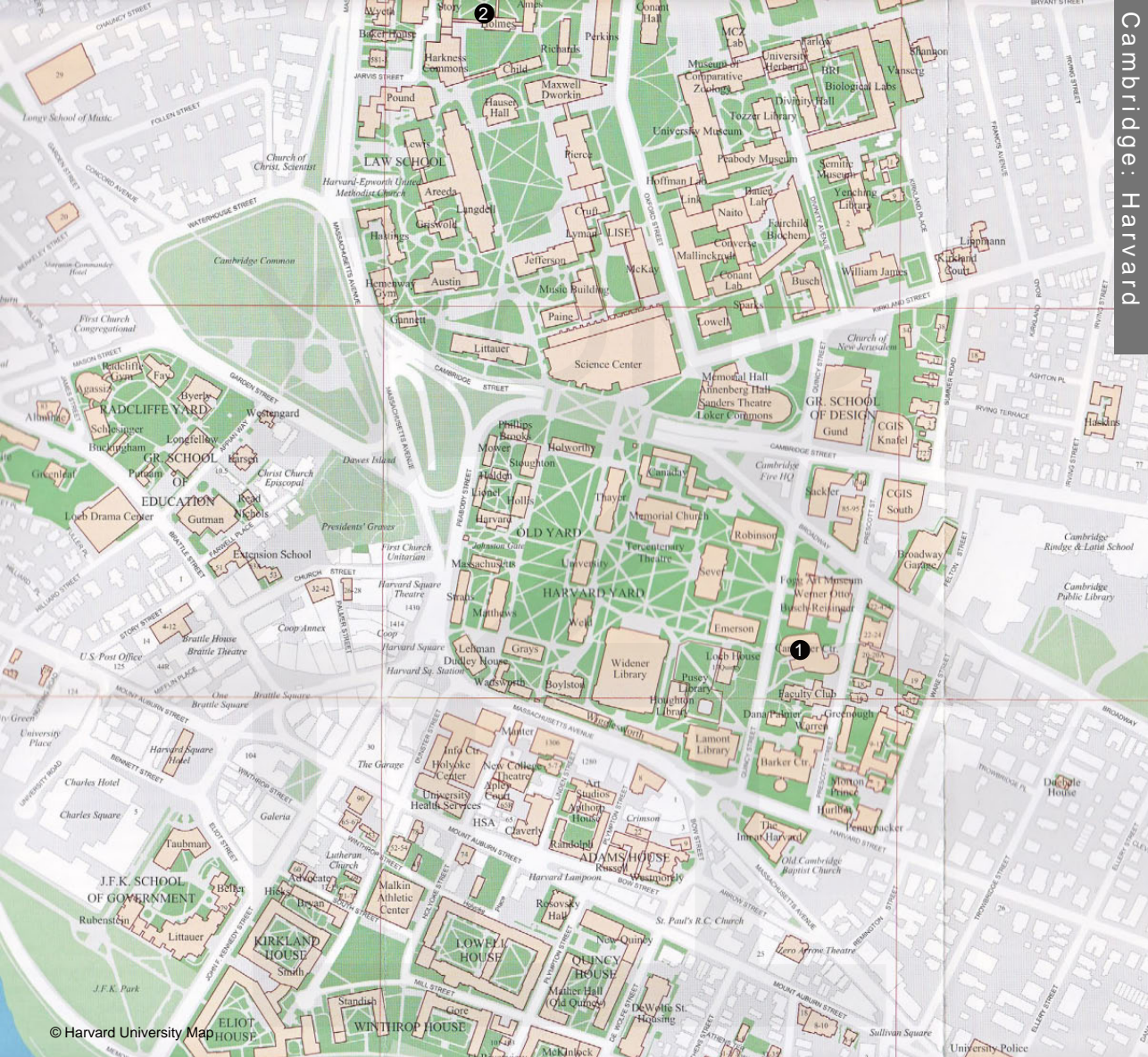
- 1 波士顿当代艺术学院 P1
- 2 约翰汉考克大厦 P2
- 3 波士顿西部美术博物馆 P3
- 4 新英格兰水族馆 P4
- 5 波士顿市政厅 P5
- 6 基督教科学中心 P6
- 7 波士顿儿童博物馆 P7
- 8 肯尼迪总统图书馆(南向地图外) P8

- 1 The Institute of Contemporary Art/Boston P1
- 2 John Hancock Tower P2
- 3 West part of Museum of Fine Arts Boston P3
- 4 New England Aquarium P4
- 5 Boston City Hall P5
- 6 Christian Science Center P6
- 7 Boston Children's Museum P7
- 8 John F. Kennedy Library (out of map) P8



© September 2008
Massachusetts Institute of Technology

- | | | | |
|-------------------|-----|--|-----|
| ① 麻省理工-史塔塔中心 | P9 | ① MIT-Stata Center | P9 |
| ② 麻省理工-西蒙斯公寓 | P10 | ② MIT-Simmons Hall | P10 |
| ③ 麻省理工-贝克公寓 | P11 | ③ MIT-Baker Housing | P11 |
| ④ 麻省理工-小教堂 | P12 | ④ MIT Chapel | P12 |
| ⑤ 麻省理工-PDSI | P13 | ⑤ MIT-PDSI | P13 |
| ⑥ 麻省理工-Dreyfus大厦 | P14 | ⑥ MIT-Green Bldg & Dreyfus Building | P14 |
| ⑦ 麻省理工学院-快思捷会议厅 | P15 | ⑦ MIT-Kresge Auditorium | P15 |
| ⑧ 麻省理工学院-认知科学综合大楼 | P16 | ⑧ MIT-Brain and Cognitive Sciences Complex | P16 |



© Harvard University Map

- ① Carpenter Center P17
- ② Harvard Graduate Center P18

- ① 卡本特视觉艺术中心 P17
- ② 哈佛大学研究生中心 P18



① LuLu Chow Wang Campus Center, Wellesley College P19

① 威尔斯利学院LuLu Chow Wang校园中心

P19



① Exeter Library

P20

① 埃克塞特学院图书馆

P20



项目名称:

波士顿当代艺术学院

设计师:

迪勒+斯格菲迪欧

地址:

The Institute of Contemporary Art
100 Northern Avenue
Boston, MA 02210

交通建议:

本项目位与波士顿市区南部滨水港口区。乘坐地铁银线到Courthouse站，再步行到达目的地。

网页:

<http://www.icaboston.org>

Project name:

The Institute of Contemporary Art/Boston

Architect:

Diller + Scofidio

Address:

The Institute of Contemporary Art
100 Northern Avenue
Boston, MA 02210


Traffic:

This building is located in South Boston Waterfront/ Seaport District. You can use Silver Line get to Courthouse station and walk to there.

Note:

Links:

<http://www.icaboston.org>



项目名称:

约翰汉考克大厦

设计师:

贝聿铭

地址:

200 Clarendon Street
Boston, MA

交通建议:

本项目位与波士顿市中心区域。乘坐地铁绿线到Copley Square站后步行到达目的地。

网页:

<http://www.galinsky.com/buildings/hancockboston/index.htm>

Project name:

John Hancock Tower

Architect:

I.M. Pei

Address:

200 Clarendon Street
Boston, MA


Traffic:

This building is located in centre of Boston downtown. You can use metro Green Line get to Copley Square station and walk to there.

Note:

Links:

<http://www.galinsky.com/buildings/hancockboston/index.htm>



项目名称:

波士顿西部美术博物馆

设计师:

贝聿铭

地址:

465 Huntington Avenue
Boston, MA 02115-5523

交通建议:

本项目位与波士顿市区西南部。乘坐绿线（E线）
到达Museum of Fine Arts站。

注意事项:

Norman Foster设计的东翼在2009年施工完成。

网页:

<http://www.mfa.org>

Project name:

West part of Museum of Fine Arts Boston

Architect:

I.M. Pei

Address:

465 Huntington Avenue
Boston, MA 02115-5523

Traffic:

This building is located in west part of Boston. You
can use metro Green Line (E Line) get to Museum
of Fine Arts station.

Note:

The east part designed by Norman Foster will be
finished in 2009.

Links:

<http://www.mfa.org>



项目名称:

新英格兰水族馆

设计师:

剑桥七协会

地址:

Central Wharf
Boston, MA 02110-3399

交通建议:

本项目位与波士顿市区东部，面向波士顿港。乘坐
蓝线到达Aquarium站。

网页: <http://www.neaq.org>

Project name:

New England Aquarium

Architect:

Cambridge Seven Associates

Address:

Central Wharf
Boston, MA 02110-3399

Traffic:

This building is located in east part of Boston
downtown facing the Boston Harbor. You can use
metro Blue Line get to Aquarium station.

Note:

Links:

<http://www.neaq.org>



项目名称: 波士顿市政厅

设计师: 卡尔曼·米基奈/诺尔斯事务所

地址: 1 City Hall Ave, Boston, Massachusetts

交通建议: 本项目位于波士顿市中心核心区。可以乘坐地铁绿线或蓝线到达Government Center站或地铁橙线或蓝线到达State Street站后步行到达目的地。若乘坐红线, 在Park Street站换乘绿线(Lechmere方向)。92、93路公交车在市政厅外Congress Street上也有站点。

网页: http://en.wikipedia.org/wiki/Boston_City_Hall

<http://www.cityofboston.gov/contact/directions.asp>

http://www.greatbuildings.com/cgi-bin/building_map.cgi?Boston_City_Hall

Project name: Boston City Hall

Architect: Kallmann McKinnell & Knowles

Address: 1 City Hall Ave, Boston, Massachusetts

Traffic: This project is located in the heart of downtown Boston. You can take the MBTA Green or Blue line to Government Center station or take Orange or Blue line to State Street station. From the Red line, transfer at Park Street station to Green towards Lechmere. The 92 and 93 buses also stop outside City Hall on Congress Street.

Note:

Links: http://en.wikipedia.org/wiki/Boston_City_Hall

<http://www.cityofboston.gov/contact/directions.asp>

http://www.greatbuildings.com/cgi-bin/building_map.cgi?Boston_City_Hall



项目名称: 基督教科学中心

设计师: 贝聿铭

地址: 175 Huntington Avenue, Boston, Massachusetts (Corner of Huntington Ave and Massachusetts Ave)

交通建议: 本项目靠近波士顿市中心审慎中心。可以乘坐地铁绿线到达Prudential站后步行到达。

网页: http://www.greatbuildings.com/buildings/Christian_Science_Center.html

<http://boston.travelape.com/attractions/christian-science-center/>

Project name:

Christian Science Center

Architect:

I.M.Pei

Address:

175 Huntington Avenue, Boston, Massachusetts (Corner of Huntington Ave and Massachusetts Ave)

Traffic:

This project is located beside the Prudential Center. You can take the MBTA Green line to Prudential station and then walk to the location.

Note:

Links:

http://www.greatbuildings.com/buildings/Christian_Science_Center.html

<http://boston.travelape.com/attractions/christian-science-center/>



项目名称: 波士顿儿童博物馆

设计师: 剑桥七协会

地址: 300 Congress Street
Boston, MA 02210

交通建议: 本项目位于Fort Point Channel沿岸的Children's Wharf, 靠近South station。可以乘坐MBTA红线到达South station。由市中心乘坐7路巴士, 或由north shore乘坐448、449、459到Congress Street 和 A Street交叉口之后步行到达目的地。

网页: <http://www.bostonkids.org/index.html>
http://en.wikipedia.org/wiki/Boston_Children's_Museum

Project name: Boston Children's Museum

Architect: Cambridge Seven Associates

Address: 300 Congress Street
Boston, MA 02210

Traffic: This project is Located on Children's Wharf along the Fort Point Channel close to the South station. You can take the MBTA red line to South station or take bus line 7 from downtown Boston or bus line 448/449, 459 from north shore, Both stop at the corner of Congress Street and A Street and then you can walk to the location.

Note:

Links: <http://www.bostonkids.org/index.html>
http://en.wikipedia.org/wiki/Boston_Children's_Museum



项目名称: 肯尼迪总统图书馆

设计师: 贝聿铭

地址: John F. Kennedy Library and Museum
Columbia Point
Boston, MA 02125

交通建议: 乘坐MBTA Rapid Transit红线(任一列红线列车)到JFK/UMASS站后乘坐免费巴士(20分钟一班, 由早上8点开始运行到图书馆关门)到达目的地。注意乘坐标示为JFK的巴士。

网页: <http://www.jfklibrary.org/>

Project name:

John F. Kennedy Library

Architect:

I.M.Pei

Address:

John F. Kennedy Library and Museum
Columbia Point
Boston, MA 02125

Traffic:

Take the MBTA Rapid Transit, Red Line (any red line train) to JFK/UMASS Station. There is a free shuttle bus to the Library every 20 minutes beginning at 8:00 a.m. and running until Museum closing. Please take the buses marked 'JFK'.

Note:

Links:
<http://www.jfklibrary.org/>



项目名称:

麻省理工-史塔塔中心

设计师:

弗兰克·盖里

地址:

Vassar Street 32(Main Street)
Cambridge, MA 02139

交通建议:

本项目位于麻省理工大学校区中部。从波士顿市中心乘坐地铁红线到达Kendall-MIT站后沿Main Street向西步行5分钟即可到达。
或者可以乘坐巴士穿过Harvard桥到MIT后步行到达目的地。

网页:

<http://www.eecs.mit.edu/stata-link.html>

Project name:

MIT-Stata Center

Architect:

Frank Gehry

Address:

Vassar Street 32(Main Street)
Cambridge, MA 02139

Traffic:

This building is located in central part of MIT. You can take metro red line from downtown of Boston to Kendall-MIT station and walk to the location following Main Street. Or you can take bus to cross the Harvard Bridge to MIT.

Note:

Links:

<http://www.eecs.mit.edu/stata-link.html>



项目名称: 麻省理工-西蒙斯公寓

设计师: 史蒂芬·霍尔

地址:

229 Vassar St
Cambridge, MA 02139

交通建议:

本项目位于麻省理工大学校区西北部, 主运动场北侧。从波士顿市中心乘坐地铁红线到达Kendall-MIT站后沿Main Street和Vassar Street向西步行10分钟即可到达。或者可以乘坐巴士穿过Harvard桥到MIT后步行到达目的地。

注意事项:

没有MIT的证件无法进入内部参

网页: <http://simmons.mit.edu>

Project name:

MIT-Simmons Hall

Architect:

Steven Holl

Address:

229 Vassar St
Cambridge, MA 02139

Traffic:

This building is located in west part of MIT campus facing the main field. You can take metro red line from downtown of Boston to Kendall-MIT station and walk to the location following Main Street. Or you can take bus to cross the Harvard Bridge to MIT.

Note:

Can't go inside without ID of MIT.

Links:

<http://simmons.mit.edu>



项目名称:

麻省理工-贝克公寓

设计师:

阿尔瓦·阿尔托

地址:

362 Memorial Drive (Endicott Street)
Cambridge, MA 02139

交通建议:

本项目位于麻省理工大学校区南部Charles河畔，主运动场南侧。从波士顿市中心乘坐地铁红线到达Kendall-MIT站后在校区内步行10分钟即可到达。或者可以乘坐巴士穿过Harvard桥到MIT后步行到达目的地。

网页:

<http://web.mit.edu/housing/undergrad/baker.html>

Project name:

MIT-Baker Housing

Architect:

Alvar Aalto

Address:

362 Memorial Drive (Endicott Street)
Cambridge, MA 02139


Traffic:

This building is located on the south boundary of MIT campus. You can take metro red line from downtown of Boston to Kendall-MIT station and walk to the location. Or you can take bus to cross the Harvard Bridge to MIT.

Note:

Links:

<http://web.mit.edu/housing/undergrad/baker.html>



项目名称:

麻省理工-小教堂

设计师:

埃罗·沙里宁

地址:

W15 77 Massachusetts Avenue
(entrance at 44 Massachusetts Avenue)
Cambridge, MA 02139-4307

交通建议:

本项目位于麻省理工大学校区中部，主运动场东侧。从波士顿市中心乘坐地铁红线到达Kendall-MIT站后在校区内步行10分钟即可到达。或者可以乘坐巴士穿过Harvard桥到MIT后步行到达目的地。

网页:

<http://www.galinsky.com/buildings/mitchapel/>

Project name:

MIT Chapel

Architect:

Eero Saarinen

Address:

W15 77 Massachusetts Avenue
(entrance at 44 Massachusetts Avenue)
Cambridge, MA 02139-4307


Traffic:

This building is located in the centre of MIT campus. You can take metro red line from downtown of Boston to Kendall-MIT station and walk to the location. Or you can take bus to cross the Harvard Bridge to MIT.

Note:

Links:

<http://www.galinsky.com/buildings/mitchapel/>



项目名称: 麻省理工-PDSI

设计师: 佩耶特

地址: Building 6C 77 Massachusetts Avenue
Cambridge, MA 02139-4307

交通建议: 本项目位于麻省理工大学校区中部。从波士顿市中心乘坐地铁红线到达Kendall-MIT站后在校区内步行10分钟即可到达。或者可以乘坐巴士穿过Harvard桥到MIT后步行到达目的地。

注意事项: PDSI不是一个独立建筑而是位于MIT主教学楼庭院内的加建项目。在Massachusetts Avenue路边的主教学楼门厅里有校区导游地图，可以更方便的找到PDSI的位置。

网页: http://archrecord.construction.com/projects/bts/archives/Universities/08_MIT/default.asp

Project name: MIT-PDSI

Architect: Payette

Address: Building 6C
77 Massachusetts Avenue
Cambridge, MA 02139-4307

Traffic:

This building is located in the centre of MIT campus. You can take metro red line from downtown of Boston to Kendall-MIT station and walk to the location. Or you can take bus to cross the Harvard Bridge to MIT.

Note:

This is not a single building. It's inside the main building of MIT. It's better to get a campus map in the lobby of Rogers Bldg facing Massachusetts Avenue.

Links:

http://archrecord.construction.com/projects/bts/archives/Universities/08_MIT/default.asp



项目名称: 麻省理工-Dreyfus大厦

设计师: 贝聿铭

地址: Building 54
77 Massachusetts Avenue
Cambridge, MA 02139-4307

交通建议:

本项目位于麻省理工大学校区中部。从波士顿市中心乘坐地铁红线到达Kendall-MIT站后在校区内步行5分钟即可到达。或者可以乘坐巴士穿过Harvard桥到MIT后步行到达目的地。

网页: [http://en.wikipedia.org/wiki/Green_Building_\(MIT\)](http://en.wikipedia.org/wiki/Green_Building_(MIT))

<http://www.bluffton.edu/~sullivanm/peimit/peimit.html>

Project name: MIT-Green Bldg & Dreyfus Building

Architect: I.M. Pei

Address:

Building 54
77 Massachusetts Avenue
Cambridge, MA 02139-4307


Traffic:

This building is located in the centre of MIT campus. You can take metro red line from downtown of Boston to Kendall-MIT station and walk to the location. Or you can take bus to cross the Harvard Bridge to MIT.

Note:

Links:

[http://en.wikipedia.org/wiki/Green_Building_\(MIT\)](http://en.wikipedia.org/wiki/Green_Building_(MIT))
<http://www.bluffton.edu/~sullivanm/peimit/peimit.html>



项目名称:

麻省理工学院快思捷会议厅

设计师:

埃罗·沙里宁

地址:

48 Massachusetts Ave
Cambridge, MA 02139

交通建议:

本项目位于麻省理工大学校区中部。从波士顿市中心乘坐地铁红线到达Kendall-MIT站或1路巴士到MIT后步行到达目的地。

网页:

<http://whereis.mit.edu/map-jpg?selection=W16>

Project name:

MIT-Kresge Auditorium

Architect:

Eero Saarinen

Address:

48 Massachusetts Ave
Cambridge, MA 02139


Traffic:

This project is located in the centre of MIT campus. You can take Metro red line from downtown of Boston to Kendall-MIT station or take Bus line 1 to MIT, then walk to the location.

Note:

Links:

<http://whereis.mit.edu/map-jpg?selection=W16>



项目名称:

麻省理工学院认知科学综合大楼

设计师:

柯里亚事务所/古第克兰西

地址:

43 Vassar St.
Cambridge, Massachusetts

交通建议:

本项目位于麻省理工大学校区中部。从波士顿市中心乘坐地铁红线到达Kendall-MIT站或1路巴士到MIT后步行到达目的地。

网页:

<http://mit.edu/bcs/>
http://archrecord.construction.com/projects/bts/archives/labs/06_MITBrain/Default.asp

Project name:

MIT-Brain and Cognitive Sciences Complex

Architect:

Charles Correa Associates / Goody Clancy

Address:

43 Vassar St.
Cambridge, Massachusetts

Traffic:

This project is located in the centre of MIT campus. You can take Metro red line from downtown of Boston to Kendall-MIT station or take Bus line 1 to MIT, then walk to the location.

Note:

Links:

<http://mit.edu/bcs/>
http://archrecord.construction.com/projects/bts/archives/labs/06_MITBrain/Default.asp



项目名称:

卡本特视觉艺术中心

设计师:

勒·柯布西耶

地址:

24 Quincy Street (at Prescott Street)
Cambridge, Massachusetts 02138

交通建议:

本项目位于哈佛大学校园中部区域。从波士顿市中心乘坐地铁红线到达Harvard Square站后步行10分钟即可到达。

网页:

<http://www.ves.fas.harvard.edu/ccva.html>

Project name:

Carpenter Center

Architect:

Le Corbusier

Address:

24 Quincy Street (at Prescott Street)
Cambridge, Massachusetts 02138

Traffic:

This building is located in central part of Harvard University. You can take metro red line from downtown of Boston to Harvard Square station and walk to the location.

Note:

Links:

<http://www.ves.fas.harvard.edu/ccva.html>



项目名称:

哈佛大学研究生中心

设计师:

瓦尔特·格罗皮乌斯

地址:

Harvard Law School (along Everett St.)

交通建议:

本项目位于哈佛法学院。从波士顿市中心乘坐地铁红线或1路公交车到Harvard Square站后步行到达目的地。

网页:

http://www.greatbuildings.com/buildings/Harvard_Graduate_Center.html
http://en.wikipedia.org/wiki/Harvard_Graduate_Center

Project name:

Harvard Graduate Center

Architect:

Walt Gropius

Address:

Harvard Law School (along Everett St.)


Traffic:

This project is located in Harvard Law School. You can take Metro red line or Bus line 1 from downtown of Boston to Harvard Square station and walk to the location.

Note:

Links:

http://www.greatbuildings.com/buildings/Harvard_Graduate_Center.html
http://en.wikipedia.org/wiki/Harvard_Graduate_Center



项目名称: 威尔斯利学院LuLu Chow Wang校园中心

设计师: MSME事务所

地址: 106 Central Street, Wellesley, MA 02481

交通建议: 本项目位于校区中部。从South Station的Amtrak terminal乘坐Framingham/Worcester Commuter Rail, 约半小时后到Wellesley Square站。单程票价3美元。由于车上需加付1元的购票费(可以找零), 最好的选择是在South Station站内购票。到站后上台阶左转沿Crest Road步行至Central Street, 右转后步行5分钟到第二个红绿灯, 过马路后到达校区入口。从入口步行约20分钟到达目的地。

网页: <http://www.wellesley.edu/>

Project name: LuLu Chow Wang Campus Center, Wellesley College

Architect: Mack Scogin Merrill Elam Architects

Address: 106 Central Street, Wellesley, MA 02481

Traffic: This project is located in the centre of the campus. From the Amtrak terminal at South Station, take the Framingham/Worcester Commuter Rail to the Wellesley Square stop. The commute is approximately half an hour. One-way fare is \$3.00. You should buy the ticket in South Station, since there is \$1 surcharge for purchasing tickets on the train. Exact change is not required. Then go up the stairs and turn left onto Crest Road; follow Crest a short distance. Take a right onto Central Street. Walk five minutes to the second set of lights. Cross the street to the entrance of the College. From there, allow twenty minutes to walk to the location.

Links: <http://www.wellesley.edu/>



项目名称: 埃克塞特学院图书馆

设计师: 路易斯·康

地址: 20 Main St. Exeter, New Hampshire

交通建议: Exeter位于波士顿Logan 国际机场北面1小时车程或Manchester的New Hampshire 机场东面45分钟车程的位置。本项目在Philips Exeter Academy内。可停车在Bissell House或者Front Street上。

网页: <http://www.exeter.edu/libraries/4513.aspx>
http://www.greatbuildings.com/buildings/Exeter_Library.html

Project name:

Exeter Library

Architect:

Louis I. Kahn

Address:

20 Main St. Exeter, New Hampshire

Traffic:

This project is located at Philips Exeter Academy. And Phillips Exeter Academy is located in Exeter, New Hampshire, about one hour north of Boston's Logan airport and about 45 minutes east of the Manchester, New Hampshire airport. If you're driving to Exeter, parking is available at Bissell House or on Front Street.

Note:

Links:

<http://www.exeter.edu/libraries/4513.aspx>
http://www.greatbuildings.com/buildings/Exeter_Library.html

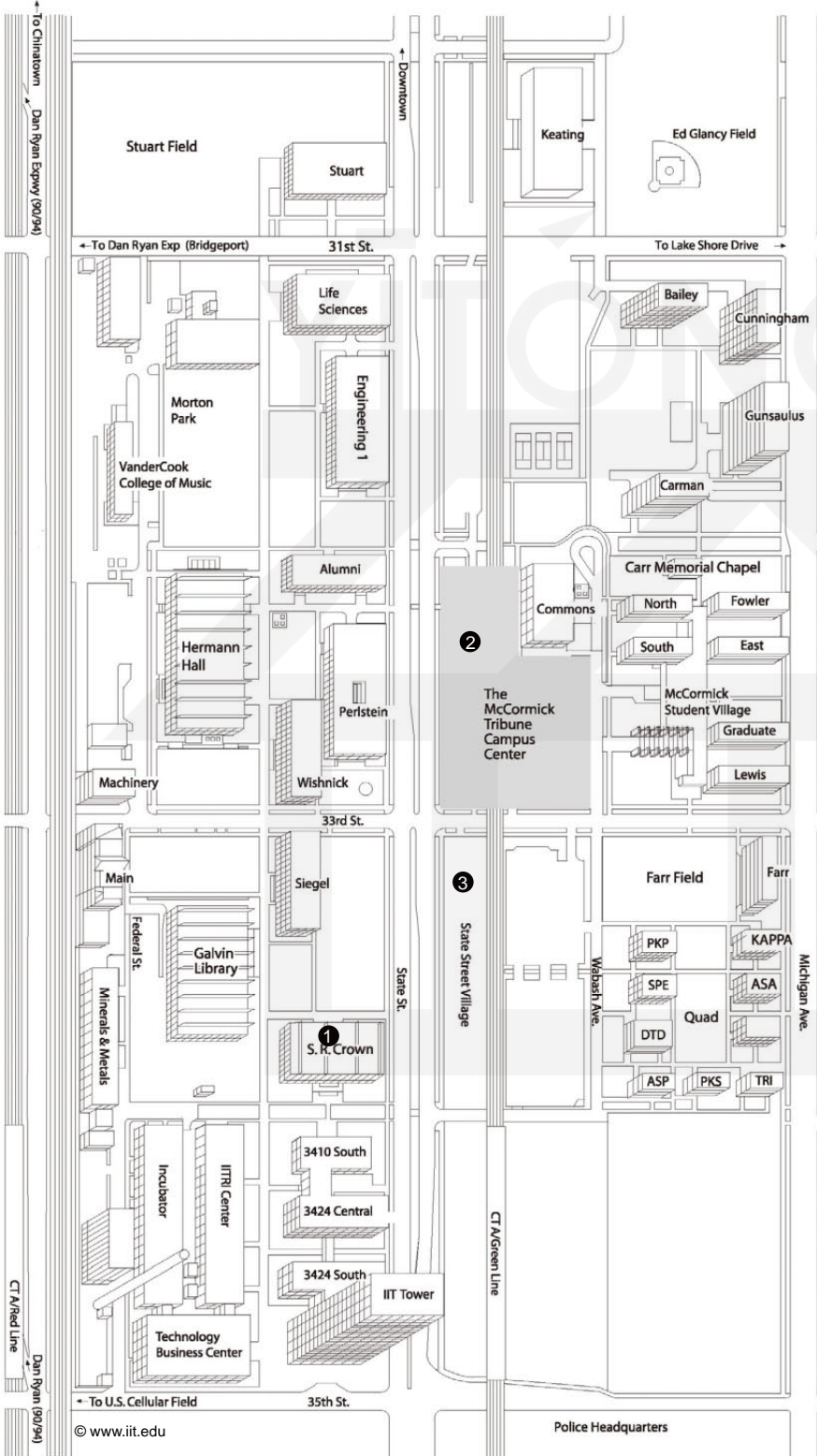




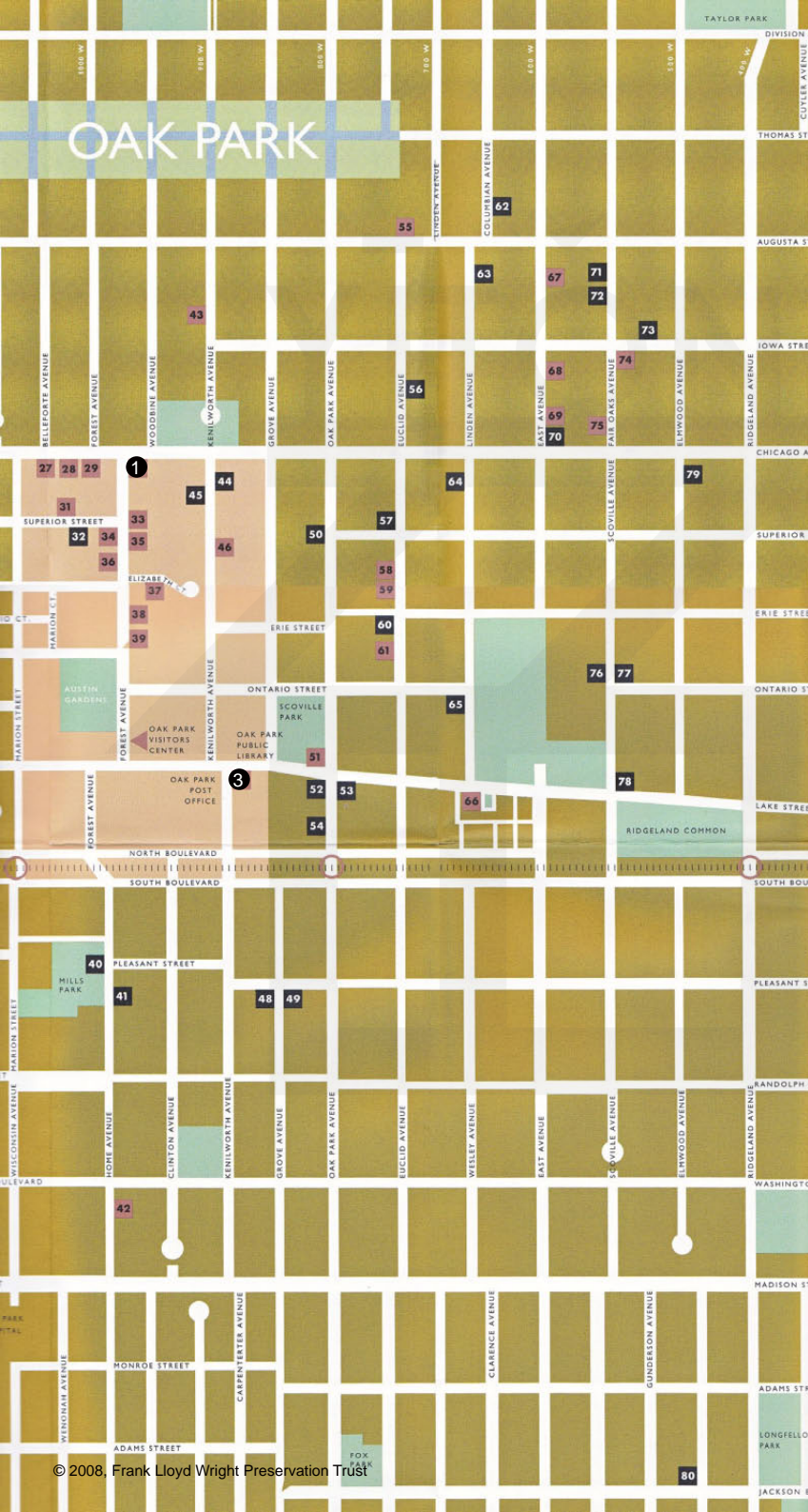
© 2008 NAVTEQ

- ① 千禧公园·普利策会场 P21
- ② 千禧公园·BP桥 P22
- ③ 希尔斯大厦 P23
- ④ 约翰汉考克中心 P24
- ⑤ 芝加哥美术馆·现代馆 P25
- ⑥ 芝加哥市民中心大厦 P26
- ⑦ 汤普森中心 P27
- ⑧ 芝加哥联邦中心 P28
- ⑨ 湖心大厦 P29
- ⑩ IBM大厦 P30
- ⑪ 玛利那城(玉米大楼) P31
- ⑫ 海军码头 P32

- ① Millennium Park Jay Pritzker Pavilion P21
- ② Millennium Park BP Bridge P22
- ③ Sears Tower P23
- ④ John Hancock Centre P24
- ⑤ The Modern Wing of the Art Institute of Chicago P25
- ⑥ Richard Daley Center P26
- ⑦ James R. Thompson Center P27
- ⑧ Chicago Federal Center P28
- ⑨ Lake Point Tower P29
- ⑩ IBM Plaza P30
- ⑪ Marina City P31
- ⑫ Navy Pier P32



- | | | |
|---|-------------------------------------|-----|
| ① | IIT-Crown Hall | P35 |
| ② | IIT-McCormick Tribune Campus Center | P36 |
| ③ | IIT-State Street Village | P37 |
| ① | 伊利诺理工-克罗恩大厅 (建筑系馆) | P35 |
| ② | 伊利诺理工-McCormick Tribune 校园中心 | P36 |
| ③ | 伊利诺理工-State 街学生宿舍 | P37 |



- ① Frank Lloyd Wright Home and Studio P38
- ② Frank Lloyd Wright works of Houses (numbers on the map) P39
- ③ Unity Temple P40
- ① 赖特住宅及工作室 P38
- ② 赖特住宅设计作品 (图中所标数字) P39
- ③ 统一教堂 P40



1 Farnsworth House P41

1 范斯沃斯住宅 P41

**项目名称:**

千禧公园-普利策会场

设计师:

弗兰克·盖里

地址:

55 N Michigan Ave
Chicago, IL 60602

交通建议:

本项目位于市中心区域。利用地铁或巴士都可以方便的到达目的地。

地铁站: Randolph/Wabash 或 Madison/Wabash

巴士站: Randolph & Michigan

网页:

<http://www.millenniumpark.org/>

Project name:

Millennium Park Jay Pritzker Pavilion

Architect:

Frank Gehry

Address:

55 N Michigan Ave
Chicago, IL 60602

Traffic:

This project is located in central downtown area.


You can conveniently arrive there by public transportation including Metro and Bus.

Metro station: Randolph/Wabash or Madison/Wabash

Bus stop: Randolph & Michigan

Note:**Links:**

<http://www.millenniumpark.org/>

**项目名称:**

千禧公园-BP 桥

设计师:

弗兰克·盖里

地址:

55 N Michigan Ave
Chicago, IL 60602

交通建议:

本项目位于市中心区域。利用地铁或巴士都可以方便的到达目的地。

地铁站: Randolph/Wabash 或 Madison/Wabash

巴士站: Randolph & Michigan

网页:

<http://www.millenniumpark.org/>

Project name:

Millennium Park BP Bridge

Architect:

Frank Gehry

Address:

55 N Michigan Ave
Chicago, IL 60602

Traffic:

This project is located in central downtown area.


You can conveniently arrive there by public transportation including Metro and Bus.

Metro station: Randolph/Wabash or Madison/Wabash

Bus stop: Randolph & Michigan

Note:**Links:**

<http://www.millenniumpark.org/>

**项目名称:**

希尔斯大厦

设计师:

SOM事务所

地址:

233 S Wacker Dr
Chicago, IL 60606

交通建议:

本项目位与市中心Loop区的西面。利用地铁或巴士都可以方便的到达目的地。

地铁站: Quincy/Wells

巴士站: Adams & Wacker

网页:

<http://www.searstower.com>

Project name:

Sears Tower

Architect:

Skidmore, Owings and Merrill (SOM)

Address:

233 S Wacker Dr
Chicago, IL 60606

Traffic:

This project is located in west to downtown loop area. You can conveniently arrive there by public transportation including Metro and Bus.

Metro station: Quincy/Wells


Bus stop: Adams & Wacker

Note:

There is Sky Deck view platform on the top of the building. Wonderful view of Chicago city.

Links:

<http://www.searstower.com>

**项目名称:** 约翰汉考克中心

设计师: SOM事务所

地址: 875 N. Michigan Avenue
Chicago, IL 60611

交通建议:

本项目位与壮丽一英里The Magnificent Mile北端。利用Michigan Av上的巴士可以方便的到达目的地。

巴士站: Michigan & Chestnut

注意事项:

汉考克大厦顶部的观景平台可以俯瞰芝加哥市区的高层建筑群并可以感受密歇根湖的广阔。

网页:

<http://www.johnhancockcenterchicago.com>

Project name:

John Hancock Centre

Architect:

Skidmore, Owings and Merrill (SOM)

Address:

875 N. Michigan Avenue
Chicago, IL 60611

Traffic:

This project is located in Magnificent Mile. You can conveniently arrive there by the buses on the Michigan Av.


Bus stop: Michigan & Chestnut

Note:

There is John Hancock Observatory view platform on the top of the building. Wonderful view of Chicago city.

Links:

<http://www.johnhancockcenterchicago.com>

**项目名称:**

芝加哥美术馆-现代馆

设计师:

伦佐·皮亚诺

地址:

111 South Michigan Avenue
Chicago, Illinois 60603-6404

交通建议:

本项目位于市中心区域。利用地铁或巴士都可以方便的到达目的地。

地铁站: Adams/Wabash

巴士站: Michigan & Chestnut

网页:

<http://www.artic.edu>

Project name:

The Modern Wing of the Art Institute of Chicago

Architect:

Renzo Piano

Address:

111 South Michigan Avenue
Chicago, Illinois 60603-6404

Traffic:


This project is located in central downtown area. You can conveniently arrive there by the Metro and Bus.

Metro station: Adams/Wabash

Bus stop: Michigan & Chestnut

Note:**Links:**

<http://www.artic.edu>

**项目名称:**

芝加哥市民中心大厦

设计师:

C. F.墨菲事务所

地址:

111 South Michigan Avenue
Chicago, Illinois 60603-6404

交通建议:

本项目位于市中心区域。利用地铁或巴士都可以方便的到达目的地。

地铁站: Washington

巴士站: Washington & Clark

注意事项:

内部不许拍照。

网页:

<http://www.thedaleycenter.com>

Project name:

Richard Daley Center

Architect:

C. F. Murphy Associates

Address:

111 South Michigan Avenue
Chicago, Illinois 60603-6404

Traffic:

This project is located in central downtown area. You can conveniently arrive there by the Metro and Bus.

Metro station: Washington


Bus stop: Washington & Clark

Note:

Picasso's sculpture is in plaza.

Links:

<http://www.thedaleycenter.com>

**项目名称:**

汤普森中心

设计师:

墨菲杨事务所

地址:

100 W. Randolph Street
Chicago, IL 60601

交通建议:

本项目位于市中心区域。利用地铁或巴士都可以方便的到达目的地。

地铁站: Clark/Lake

巴士站: Randolph & Clark

网页:

<http://www.murphyjahn.com>

Project name:

James R. Thompson Center

Architect:

Murphy/Jahn, Inc. Architects , Lester B. Knight
Associates

Address:

100 W. Randolph Street
Chicago, IL 60601

Traffic:

This project is located in central downtown area.
You can conveniently arrive there by the Metro
and Bus.

Metro station: Clark/Lake

Bus stop: Randolph & Clark

Note:**Links:**

<http://www.murphyjahn.com>

**项目名称:**

芝加哥联邦中心

设计师:

密斯·凡·德·罗

地址:

230 S Dearborn St
Chicago, IL 60604

交通建议:

本项目位于市中心区域。利用地铁或巴士都可以方便的到达目的地。

地铁站: Jackson (blue)

巴士站: Jackson & Dearborn

网页:**Project name:**

Chicago Federal Center

Architect:

Ludwig Mies van der Rohe

Address:

230 S Dearborn St
Chicago, IL 60604


Traffic:

This project is located in central downtown area.
You can conveniently arrive there by the Metro
and Bus.

Metro station: Jackson (blue)

Bus stop: Jackson & Dearborn

Notes:**Links:**

**项目名称:**

湖心大厦

设计师:

密斯·凡·德·罗事务所

地址:505 N. Lake Shore Drive
Chicago, IL 60611**交通建议:**

本项目位与市中心滨湖区。利用巴士可以方便地到达。


巴士站: Lake Shore Dr & Illinois

网页:http://www.lakepointtower.org/outside_home.asp**Project name:**

Lake Point Tower

Architect:

Schipporeit & Heinrich from Ludwig Mies van der Rohe

Address:505 N. Lake Shore Drive
Chicago, IL 60611**Traffic:**This project is located in downtown lake shore area. You can conveniently arrive there by buses.
Bus stop: Lake Shore Dr & Illinois**Note:****Links:**http://www.lakepointtower.org/outside_home.asp**项目名称:**

IBM大厦

设计师:

密斯·凡·德·罗

地址:330 North Wabash
Chicago, IL 60611**交通建议:**

本项目位与市中心芝加哥河北岸。利用地铁或巴士都可以方便的到达目的地。

地铁站: State/Lake

巴士站: State & Kinzie

网页:http://www-03.ibm.com/ibm/history/exhibits/vintage/vintage_4506VV8010.html**Project name:**

IBM Plaza

Architect:

Ludwig Mies van der Rohe

Address:330 North Wabash
Chicago, IL 60611**Traffic:**

This project is located in downtown Chicago River north bank. You can conveniently arrive there by bus and metro.

Metro station: State/Lake

Bus stop: State & Kinzie

Note:**Links:**http://www-03.ibm.com/ibm/history/exhibits/vintage/vintage_4506VV8010.html

**项目名称:**

玛利那城(玉米大楼)

设计师:

贝特朗·戈德堡

地址:

300 North State Street
Chicago, IL 60654

交通建议:

本项目位与市中心芝加哥河北岸。利用地铁或巴士都可以方便的到达目的地。

地铁站: State/Lake

巴士站: State & Kinzie 或 Dearborn & Kinzie

网页:

<http://www.marina-city.com>

Project name:

Marina City

Architect:

Bertrand Goldberg

Address:

300 North State Street
Chicago, IL 60654

Traffic:

This project is located in downtown Chicago River north bank. You can conveniently arrive there by bus and metro.

Metro station: State/Lake

Bus stop: State & Kinzie or Dearborn & Kinzie

Note:**Links:**

<http://www.marina-city.com>

**项目名称:**

海军码头

设计师:**地址:**

600 East Grand Avenue
Chicago, IL 60611

交通建议:

本项目位与市中心滨湖区。利用巴士可以方便地到达。

巴士站: Lake Shore Dr & Illinois

网页:

<http://www.navypier.com>

Project name:

Navy Pier

Architect:**Address:**

600 East Grand Avenue
Chicago, IL 60611

Traffic:

This project is located in downtown lake shore area. You can conveniently arrive there by buses.

Bus stop: Lake Shore Dr & Illinois

Note:**Links:**

<http://www.navypier.com>

**项目名称:**

Gary Comer青年中心

设计师:

约翰·罗南事务所

地址:

7200 S Ingleside Ave
Chicago, IL 60619

交通建议:

本项目位于市区南部。首先乘坐地铁红线（95th 方向）到达63rd 站。然后乘坐30路巴士（Brandon/Brainerd方向）到South Chicago & Ingleside.

网页:

<http://www.gcychome.org>

Project name:

Gary Comer Youth Center

Architect:

John Ronan Architect

Address:

7200 S Ingleside Ave
Chicago, IL 60619

Traffic:

This project is located in south area of city. First, you take metro red line (direction: 95th) to 63rd station. Then you take bus 30(direction: Brandon/Brainerd) to South Chicago & Ingleside.

Note:**Links:**

<http://www.gcychome.org>

**项目名称:** 罗比住宅

设计师: 弗兰克·劳埃德·赖特

地址: 5757 South Woodlawn Avenue
Chicago, IL 60637

交通建议:

本项目位于市区南部。首先乘坐地铁红线（95th 方向）到达Garfield站。然后乘坐55路巴士（Museum of Science & Industry方向）到55th & Woodlawn。之后向南步行至Woodlawn & 58th 到达目的地。

注意事项: 向公众开放

网页:

<http://www.gowright.org/robiehouse/robiehouse.html>

Project name:

Robbie House

Architect:

Frank Lloyd Wright

Address:

5757 South Woodlawn Avenue
Chicago, IL 60637

Traffic:

This project is located in south area of city. First, you take metro red line (direction: 95th) to Garfield station. Then you take bus 55(direction: Museum of Science & Industry) to 55th & Woodlawn and walk to south direction to Woodlawn & 58th.

Note:

Open to public

Links:

<http://www.gowright.org/robiehouse/robiehouse.html>

**项目名称:**

伊利诺理工-克罗恩大厅(建筑系馆)

设计师:

密斯·凡·德·罗事务所

地址:

3360 South State Street

Chicago, IL 60616

交通建议:

本项目位与伊利诺伊理工大学。从市中心乘坐绿线可以方便地到达。

地铁站: 35-Bronzeville-IIT(绿线)

网页:**Project name:**

IIT-Crown Hall

Architect:

Ludwig Mies van der Rohe

Address:

3360 South State Street

Chicago, IL 60616

Traffic:

This project is located in IIT. You can conveniently arrive there by the Metro green line from downtown.

Metro station: 35-Bronzeville-IIT(green line)

Note:**Links:****项目名称:**

伊利诺理工-McCormick Tribune校园中心

设计师:

雷姆·库哈斯, OMA

地址:

3201 South State Street

Chicago, IL 60616

交通建议:

本项目位与伊利诺伊理工大学。从市中心乘坐绿线可以方便地到达。

地铁站: 35-Bronzeville-IIT(绿线)

网页:

<http://www.iit.edu/mtcc>

Project name:

IIT-McCormick Tribune Campus Center

Architect:

Rem Koolhaas OMA

Address:

3201 South State Street

Chicago, IL 60616


Traffic:

This project is located in IIT. You can conveniently arrive there by the Metro green line from downtown.

Metro station: 35-Bronzeville-IIT(green line)

Note:**Links:**

<http://www.iit.edu/mtcc>

**项目名称:**

伊利诺理工- State街学生宿舍

设计师:

墨菲杨事务所

地址:

South State Street (Next to McCormick Tribune Campus Center)
Chicago, IL

交通建议:

本项目位与伊利诺伊理工大学。从市中心乘坐绿线可以方便地到达。

地铁站: 35-Bronzeville-IIT (绿线)

网页:

http://www.murphyjahn.com/english/frameset_intro.htm

Project name:

IIT- State Street Village

Architect:

Murphy/Jahn, Inc. Architects

Address:

South State Street (Next to McCormick Tribune Campus Center)
Chicago, IL


Traffic:

This project is located in IIT. You can conveniently arrive there by the Metro green line from downtown.

Metro station: 35-Bronzeville-IIT (green line)

Note:**Links:**

http://www.murphyjahn.com/english/frameset_intro.htm

**项目名称:** 赖特住宅及工作室

设计师: 弗兰克·劳埃德·赖特

地址: 951 W Chicago Av
Oak Park, IL 60302

交通建议:

本项目位于芝加哥市区西向橡树园Oak Park. 首先乘坐地铁绿线 (Harlem/lake方向) 到达Oak Park站 (注意: 一定不要乘坐蓝线到Oak Park)。最好的选择是步行在Oak Park区域参观。或者你可以到达后在地铁站边乘坐当地提供的免费的观光巴士。

注意事项: 向公众开放, 购票后跟随导游参观。

网页: <http://www.gowright.org/homestudio/homestudio.html>

Project name:

Frank Lloyd Wright Home and Studio

Architect:

Frank Lloyd Wright

Address:

951 W Chicago Av
Oak Park, IL 60302

Traffic:


This project is located in Oak Park, west to Chicago downtown. First, you should take metro green line (direction: Harlem/lake) to Oak Park station (notice: do Not take blue line to Oak Park). The best choice is to have a walk tour inside Oak Park area. Or you can use the free shuttle bus close to the metro station to have a bus tour.

Note:

Open to public and there is a tour inside with ticket.

Links:

<http://www.gowright.org/homestudio/homestudio.html>



项目名称: 赖特住宅设计作品

设计师: 弗兰克·劳埃德·赖特

地址: Oak Park, IL

交通建议:

本项目位于芝加哥市区西向橡树园Oak Park。首先乘坐地铁绿线（Harlem/lake方向）到达Oak Park站（注意：一定不要乘坐蓝线到Oak Park）。最好的选择是步行在Oak Park区域参观。或者你可以到达后在地铁站边乘坐当地提供的免费的观光巴士。

注意事项: 只有John Farson pleasant home 和 Ernest Hall向公众开放。

网页: <http://www.oprf.com/flw/>

Project name:

Frank Lloyd Wright works of Houses (more than 70 houses)

Architect:

Frank Lloyd Wright

Address:

Oak Park, IL

Traffic:

Most of Wright's works of houses are located in Oak Park area, west to Chicago downtown.


First, you should take metro green line (direction: Harlem/lake) to Oak Park station (notice: do Not take blue line to Oak Park). The best choice is to have a walk tour inside Oak Park area. Or you can use the free shuttle bus close to the metro station to have a bus tour.

Note:

Only John Farson pleasant home and Ernest Hall are open to public.

Links:

<http://www.oprf.com/flw/>



项目名称:

统一教堂

设计师:

弗兰克·劳埃德·赖特

地址: 875 W Lake
Oak Park, IL 60301

交通建议:

本项目位于芝加哥市区西向橡树园Oak Park。首先乘坐地铁绿线（Harlem/lake方向）到达Oak Park站（注意：一定不要乘坐蓝线到Oak Park）。出地铁站步行到Lake & Kenilworth路口到达目的地。

注意事项:

需购票参观。

网页:

<http://www.unitytemple.org>

Project name:

Unity Temple

Architect:

Frank Lloyd Wright

Address:

875 W Lake
Oak Park, IL 60301

Traffic:

This project is located in Oak Park, west to Chicago downtown. First, you should take metro green line (direction: Harlem/lake) to Oak Park station (notice: do Not take blue line to Oak Park). The best choice is to walk to the site at Lake & Kenilworth.

Note:

Open to public. Need a ticket.

Links:

<http://www.unitytemple.org>

**项目名称:**

范思沃斯住宅

设计师:

密斯·凡·德·罗

地址:

Farnsworth House
14520 River Road
Plano, IL 60545

交通建议:

由芝加哥市区驾车约1.5小时后到达。

网页:

<http://www.farnsworthhouse.org>

Project name:

Farnsworth House

Architect:

Ludwig Mies van der Rohe

Address:

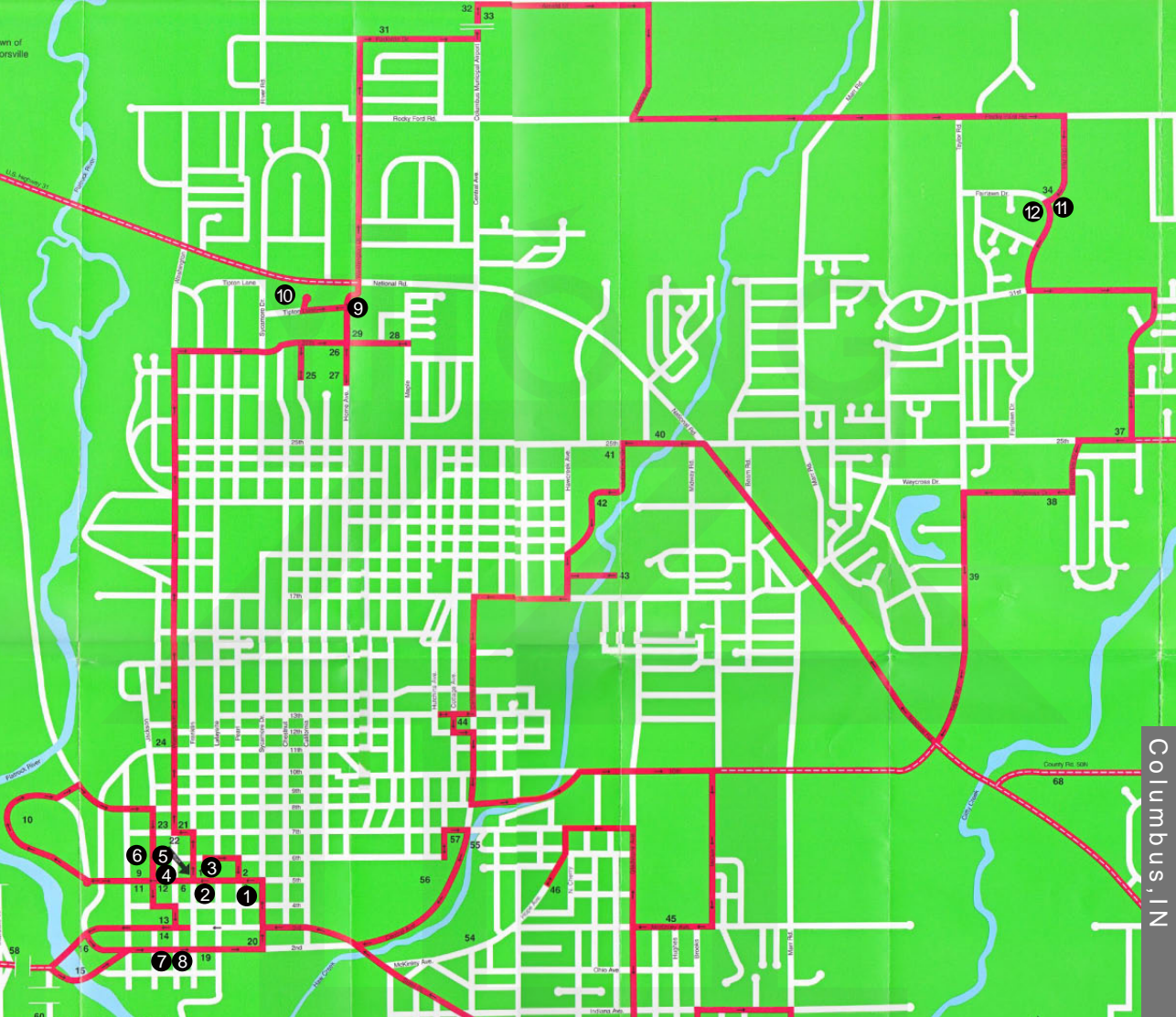
Farnsworth House
14520 River Road
Plano, IL 60545

Traffic:

It takes 1.5 hours to drive to there from downtown of Chicago.

Note:**Links:**

<http://www.farnsworthhouse.org>



© 2003. Any reproduction of Visitors Center products is strictly prohibited.

- 1 St. Peter's Lutheran教堂
- 2 第一基督教堂
- 3 Cleo Rogers纪念图书馆
- 4 Irwin联合银行与信托公司总部
- 5 Irwin联合银行与信托公司长廊
- 6 Cummins办公大楼
- 7 The Republic总部
- 8 哥伦布市政厅
- 9 St. Bartholomew天主教堂
- 10 北基督教堂
- 11 W.D. Richards小学
- 12 第一施洗教堂

P42
P43
P44
P45
P46
P47
P48
P49
P50
P51
P52
P53

- 1 St. Peter's Lutheran Church
- 2 First Christian Church
- 3 Cleo Rogers Memorial Library
- 4 Irwin Union Bank and Trust Company Main Office
- 5 Irwin Union Bank and Trust Company Arcade and Addition
- 6 Cummins Lnc. Corporate Office Building
- 7 The Republic
- 8 Columbus City Hall
- 9 St. Bartholomew Catholic Church
- 10 North Christian Church
- 11 W.D. Richards Elementary School
- 12 First Baptist Church

P42
P43
P44
P45
P46
P47
P48
P49
P50
P51
P52
P53

Columbus, IN



项目名称:

St. Peter's Lutheran教堂

设计师:

贡纳尔·伯克茨

地址:

719 Fifth Street
Columbus, IN 47201

交通建议:

本项目位于市中心区域，可以很方便的步行到达。

网页:

http://www.architecture.uwaterloo.ca/faculty_projects/terri/st_peter.html

Project name:

St. Peter's Lutheran Church

Architect:

Gunnar Birkerts

Address:

719 Fifth Street
Columbus, IN 47201


Traffic:

This project is located in the central area of Columbus. You can walk to there easily.

Note:

Links:

http://www.architecture.uwaterloo.ca/faculty_projects/terri/st_peter.html



项目名称:

第一基督教堂

设计师:

埃利尔·沙里宁

地址:

531 Fifth Street
Columbus, IN 47201

交通建议:

本项目位于市中心区域，可以很方便的步行到达。

网页:

http://www.modernarch.com/buildings/First_Christian_Church.html

Project name:

First Christian Church

Architect:

Eliel Saarinen

Address:

531 Fifth Street
Columbus, IN 47201


Traffic:

This project is located in the central area of Columbus. You can walk to there easily.

Note:

Links:

http://www.modernarch.com/buildings/First_Christian_Church.html



项目名称:

Cleo Rogers纪念图书馆

设计师:

贝聿铭事务所

地址:

536 Fifth Street
Columbus, IN 47201

交通建议:

本项目位于市中心区域, 可以很方便的步行到达。

网页:

<http://www.barth.lib.in.us/LibPei.html>

Project name:

Cleo Rogers Memorial Library

Architect:

I.M.Pei and Partners

Address:

536 Fifth Street
Columbus, IN 47201

Traffic:

This project is located in the central area of Columbus. You can walk to there easily.

Note:

Links:

<http://www.barth.lib.in.us/LibPei.html>

项目名称:

Irwin联合银行与信托公司总部

设计师:

埃罗·沙里宁

地址:

500 Washington Street
Columbus, IN 47201

交通建议:

本项目位于市中心区域, 可以很方便的步行到达。

网页:

<http://www.bluffton.edu/~sullivanm/colsirwin/colsirwin.html>

Project name:

Irwin Union Bank and Trust Company Main Office

Architect:

Eero Saarinen

Address:

500 Washington Street
Columbus, IN 47201


Traffic:

This project is located in the central area of Columbus. You can walk to there easily.

Note:

Links:

<http://www.bluffton.edu/~sullivanm/colsirwin/colsirwin.html>



项目名称:

Irwin联合银行与信托公司长廊

设计师:

罗希·丁克洛事务所

地址:

Between Fifth and Sixth Streets on Jackson Street
Columbus, IN 47201

交通建议:

本项目位于市中心区域，可以很方便的步行到达。

网页:

<http://www.krjda.com/flash.html>

Project name:

Irwin Union Bank and Trust Company Arcade and Addition

Architect:

Roche Dinkeloo and Associates

Address:

Between Fifth and Sixth Streets on Jackson Street
Columbus, IN 47201

Traffic:

This project is located in the central area of Columbus. You can walk to there easily.

Note:

Links:

<http://www.krjda.com/flash.html>



项目名称:

Cummins办公大楼

设计师:

罗希·丁克洛事务所

地址:

500 Jackson Street
Columbus, IN 47201

交通建议:

本项目位于市中心区域，可以很方便的步行到达。

网页:

<http://eng.archinform.net/projekte/5775.htm>

Project name:

Cummins Lnc. Corporate Office Building

Architect:

Roche Dinkeloo and Associates

Address:

500 Jackson Street
Columbus, IN 47201

Traffic:

This project is located in the central area of Columbus. You can walk to there easily.

Note:

Links:

<http://eng.archinform.net/projekte/5775.htm>



项目名称:

The Republic总部

设计师:

SOM事务所

地址:

333 Second Street
Columbus, IN 47201

交通建议:

本项目位于市中心区域，可以很方便的步行到达。

网页:

<http://www.homenewsenterprises.com/therepublic.php>

Project name:

The Republic

Architect:

Skidmore, Owings & Merrill
Myron Goldsmith

Address:

333 Second Street
Columbus, IN 47201


Traffic:

This project is located in the central area of Columbus. You can walk to there easily.

Note:

Links:

<http://www.homenewsenterprises.com/therepublic.php>



项目名称:

哥伦布市政厅

设计师:

SOM事务所

地址:

123 Washington Street
Columbus, IN 47201

交通建议:

本项目位于市中心区域，可以很方便的步行到达。

网页:

<http://www.columbus.in.gov/personnel-cityhall.html>

Project name:

Columbus City Hall

Architect:

Skidmore, Owings & Merrill Edward Charles Bassett

Address:

123 Washington Street
Columbus, IN 47201

Traffic:

This project is located in the central area of Columbus. You can walk to there easily.

Note:

Links:

<http://www.columbus.in.gov/personnel-cityhall.html>



项目名称:

St. Bartholomew 天主教堂

设计师:

威廉·布朗&史蒂芬·R. 瑞斯丁

地址:

1307 27th Street
Columbus, IN 47201

交通建议:

本项目位于市区北部，驾车前往。靠近北基督教堂。

网页:

<http://picasaweb.google.com/justsuemike/HRCRoofingAndSheetMetal#5205523169848500354>

Project name:

St. Bartholomew Catholic Church

Architect:

William Browne Jr. and Steven R. Risting

Address:

1307 27th Street
Columbus, IN 47201

Traffic:

This project is located in the north area of Columbus. You should drive to there. It's close to North Christian Church.

Note:

Links:

<http://picasaweb.google.com/justsuemike/HRCRoofingAndSheetMetal#5205523169848500354>

项目名称:

北基督教堂

设计师:

埃罗·沙里宁

地址:

850 Tipton Lane
Columbus, IN 47201

交通建议:

本项目位于市区北部，驾车前往。

网页:

<http://www.northchristianchurch.com/>

Project name:

North Christian Church

Architect:

Eero Saarinen

Address:

850 Tipton Lane
Columbus, IN 47201

Traffic:

This project is located in the north area of Columbus. You should drive to there.

Note:

Links:

<http://www.northchristianchurch.com/>



项目名称:

W.D. Richards小学

设计师:

爱德华·拉华比·巴恩斯

地址:

3311 Fairlawn Drive
Columbus, IN 47201

交通建议:

本项目位于市区东北部，驾车前往。靠近第一施洗教堂。

网页:

<http://eng.archinform.net/projekte/5739.htm>

Project name:

W.D. Richards Elementary School

Architect:

Edward Larrabee Barnes

Address:

3311 Fairlawn Drive
Columbus, IN 47201

Traffic:

This project is located in the northeast area of Columbus. You should drive to there. It's close to First Baptist Church.

Note:

Links:

<http://eng.archinform.net/projekte/5739.htm>



项目名称:

第一施洗教堂

设计师:

哈里·威斯

地址:

3300 Fairlawn Drive
Columbus, IN 47201

交通建议:

本项目位于市区东北部，驾车前往。靠近W.D. Richards小学。

网页:

http://en.wikipedia.org/wiki/First_Baptist_Church,_Columbus,_Indiana

Project name:

First Baptist Church

Architect:

Harry Weese

Address:

3300 Fairlawn Drive
Columbus, IN 47201

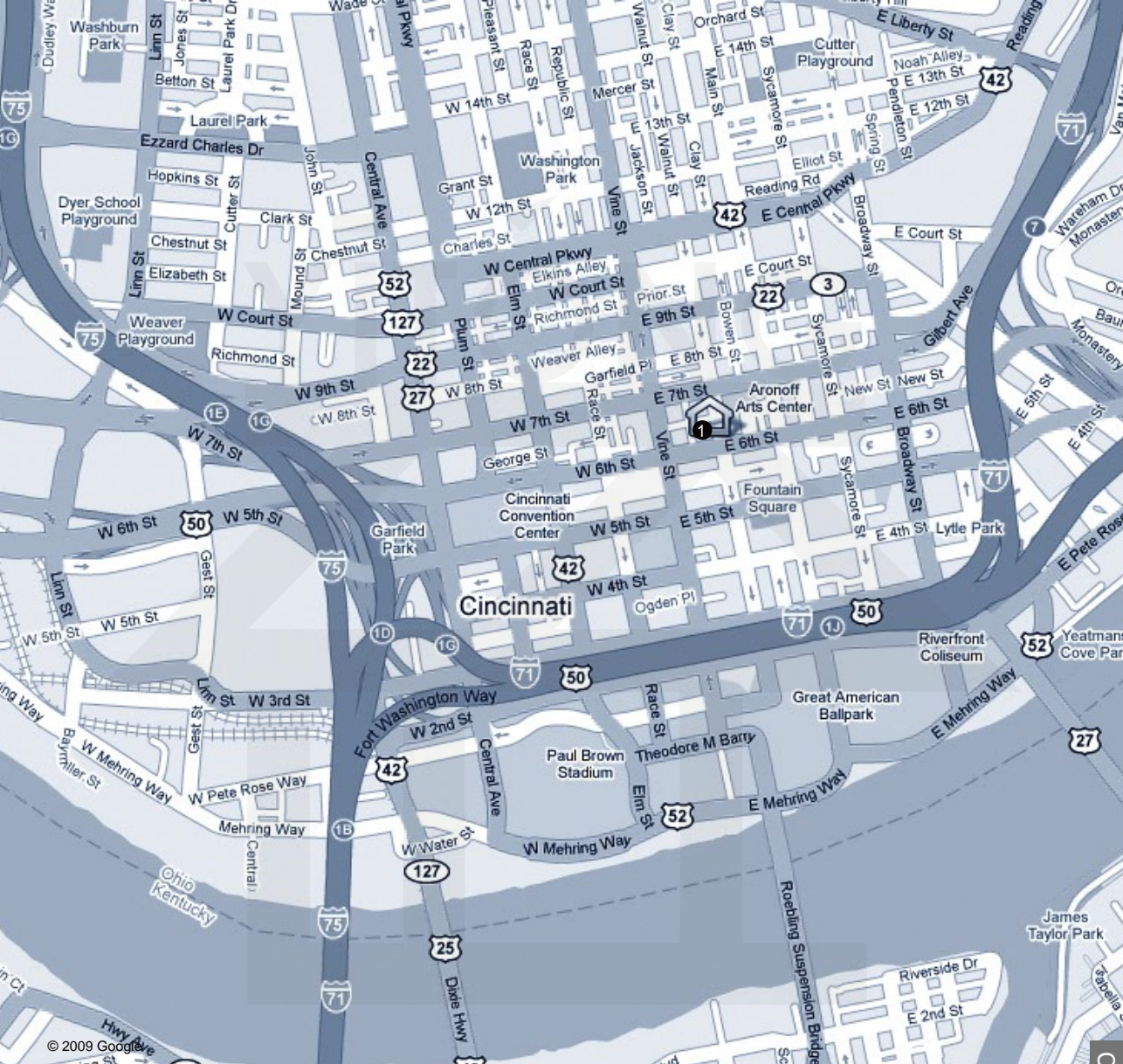
Traffic:

Note:

Links:

http://en.wikipedia.org/wiki/First_Baptist_Church,_Columbus,_Indiana

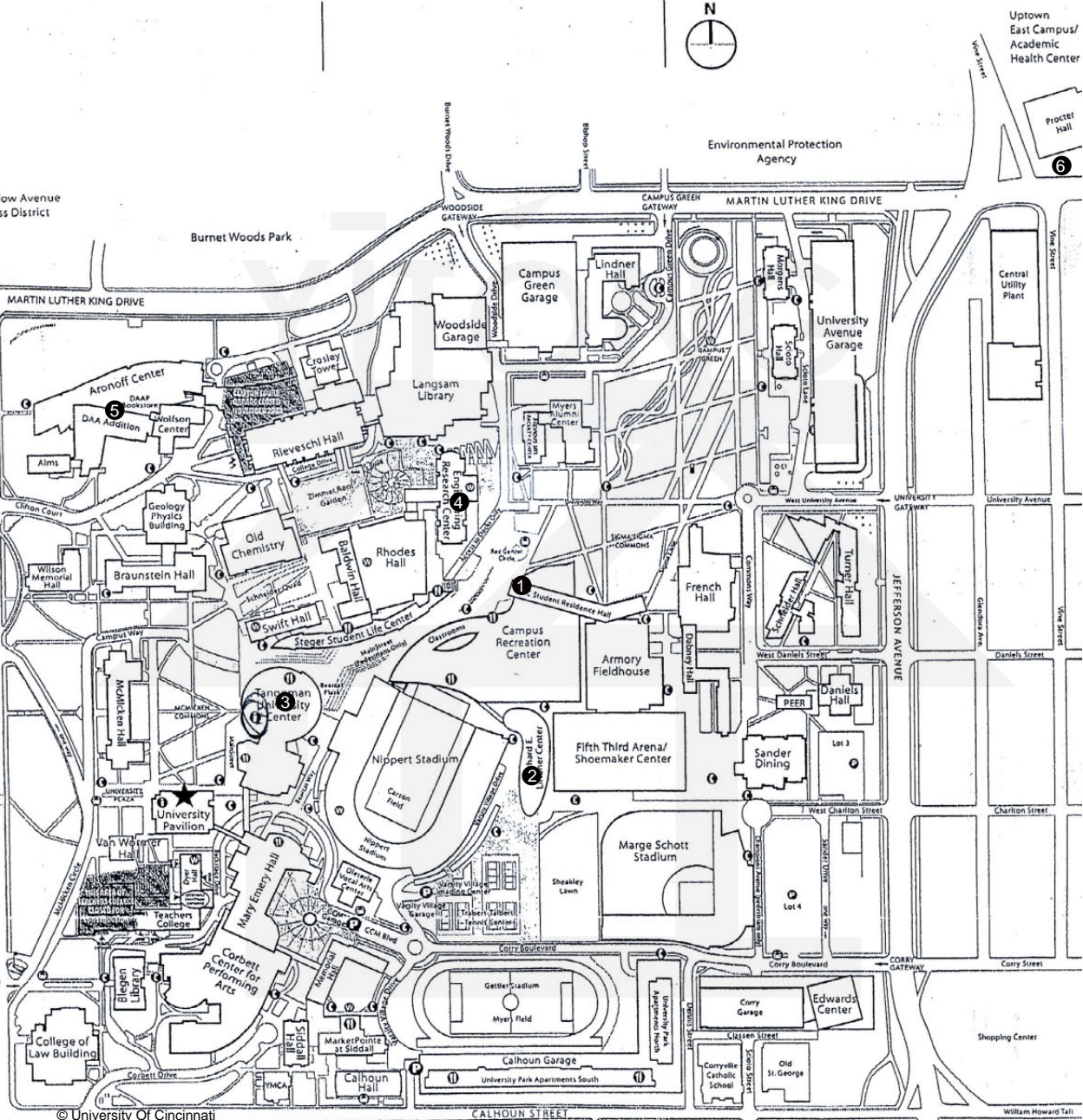




© 2009 Google

① Cincinnati Contemporary Arts Center P54

① 辛辛那提当代艺术中心 P54



© University Of Cincinnati

- ① 辛辛那提大学-校园康乐中心 P55
- ② 辛辛那提大学-Richard E Lindner中心 P56
- ③ 辛辛那提大学-Tangeman大学中心 P57
- ④ 辛辛那提大学-工程研究中心 P58
- ⑤ 辛辛那提大学-DAAP综合体 P59
- ⑥ 辛辛那提大学- Vontz中心-大学健康中心 P60

- ① University of Cincinnati-Campus Recreation Centre P55
- ② University of Cincinnati-Richard E Lindner Centre P56
- ③ University of Cincinnati-Tangeman University Centre P57
- ④ University of Cincinnati-Engineering Research Centre P58
- ⑤ University of Cincinnati-DAAP Complex P59
- ⑥ University of Cincinnati- Academic Health Center-Vontz Center P60

Campus Planning + Design
Fall 2007



项目名称:

辛辛那提当代艺术中心

设计师:

扎哈·哈迪德

地址:

44 East Sixth Street
Cincinnati, Ohio 45202

交通建议:

本项目位于市中心核心区域。可以利用公共交通方便的到达。

网页:

<http://www.contemporaryartscenter.org>

Project name:

Cincinnati Contemporary Arts Center

Architect:

Zaha Hadid

Address:

44 East Sixth Street
Cincinnati, Ohio 45202

Traffic:

This project is located in central downtown. It's very easy to arrive there by public transportation.

Note:

Links:

<http://www.contemporaryartscenter.org>



项目名称:

辛辛那提大学-校园康乐中心

设计师:

莫弗西斯事务所

地址:

2820 Bearcat Way
Cincinnati, OH 45221-0017

交通建议:

本项目位于辛辛那提大学西校区。可以利用公共交通到达大学校区后步行到达目的地。

网页:

<http://www.uc.edu/reccenter>

Project name:

University of Cincinnati-Campus Recreation Centre

Architect:

Morphosis

Address:

2820 Bearcat Way
Cincinnati, OH 45221-0017

Traffic:

This project is located in west campus of University of Cincinnati. It's very easy to arrive there by public transportation.

Note:

Links:

<http://www.uc.edu/reccenter>



项目名称:

辛辛那提大学-Richard E Lindner 中心

设计师:

伯纳德·屈米

地址:

2751 O'Varsity Way
Cincinnati, Ohio 45221

交通建议:

本项目位于辛辛那提大学西校区。可以利用公共交通到达大学校区后步行到达目的地。紧邻Morphosis设计的the Recreation Centre。

网页:

<http://gobearcats.cstv.com>

Project name:

University of Cincinnati-Richard E Lindner Centre

Architect:

Bernard Tschumi

Address:

2751 O'Varsity Way
Cincinnati, Ohio 45221

Traffic:

This project is located in uptown west campus of University of Cincinnati. It's very easy to arrive there by public transportation.

Note:

Links:

<http://gobearcats.cstv.com>



项目名称:

辛辛那提大学-Tangeman大学中心

设计师:

格瓦思梅·希格尔联合建筑师事务所

地址:

265 Tangeman University Center
Cincinnati, OH 45221-0220

交通建议:

本项目位于辛辛那提大学西校区。可以利用公共交通到达大学校区后步行到达目的地。紧邻Morphosis设计的the Recreation Centre。

网页:

<http://www.uc.edu/virtualtour/mainstreet/tuc.html>

Project name:

University of Cincinnati-Tangeman University Centre

Architect:

Gwathmey Siegel & Associates Architects

Address:

265 Tangeman University Center
Cincinnati, OH 45221-0220

Traffic:

This project is located in uptown west campus of University of Cincinnati. It's very easy to arrive there by public transportation. The building is to the west of Nippert Stadium.

Note:

Links:

<http://www.uc.edu/virtualtour/mainstreet/tuc.html>



项目名称:

辛辛那提大学-工程研究中心

设计师:

迈克·格雷夫斯设计事务研究所

地址:

University of Cincinnati, OH

交通建议:

本项目位于辛辛那提大学西校区。可以利用公共交通到达大学校区后步行到达目的地。紧邻Morphosis设计的the Recreation Centre。

网页:

<http://www.uc.edu/virtualtour/quicktour/engineeringcenter.html>

Project name:

University of Cincinnati-Engineering Research Centre

Architect:

Michael Graves & Associates

Address:

University of Cincinnati, OH

Traffic:

This project is located in uptown west campus of University of Cincinnati. It's very easy to arrive there by public transportation. This building is just close to the Recreation Centre by Morphosis.

Note:

Links:

<http://www.uc.edu/virtualtour/quicktour/engineeringcenter.html>



项目名称:

辛辛那提大学-DAAP综合体

设计师:

彼得·埃森曼

地址:

College of Design, Architecture, Art, and Planning
5470 Aronoff University of Cincinnati
PO Box 210016 Cincinnati, OH 45221-0016

交通建议:

本项目位于辛辛那提大学西校区。可以利用公共交通到达大学校区后步行到达目的地。建筑位于校区西北角。

网页:

<http://www.daap.uc.edu>

Project name:

University of Cincinnati-DAAP Complex

Architect:

Peter Eisenman

Address:

College of Design, Architecture, Art, and Planning
5470 Aronoff
University of Cincinnati
PO Box 210016
Cincinnati, OH 45221-0016

Traffic:

This project is located in uptown west campus of University of Cincinnati. It's very easy to arrive there by public transportation. The building is in the north west corner of the campus.

Note:

Links:

<http://www.daap.uc.edu>

**项目名称:**

辛辛那提大学- Vontz中心-大学健康中心

设计师:

弗兰克·盖里

地址:

Eden Ave & Martin Luther King Drive
Cincinnati, OH

交通建议:

本项目位于辛辛那提大学东校区（西校区东北方向）。可以利用公共交通到达大学校区后步行到达目的地。建筑位于东校区南侧边缘区域。

网页:

<http://www.health.uc.edu>

Project name:

University of Cincinnati- Academic Health Center-
Vontz Center

Architect:

Frank Gehry

Address:

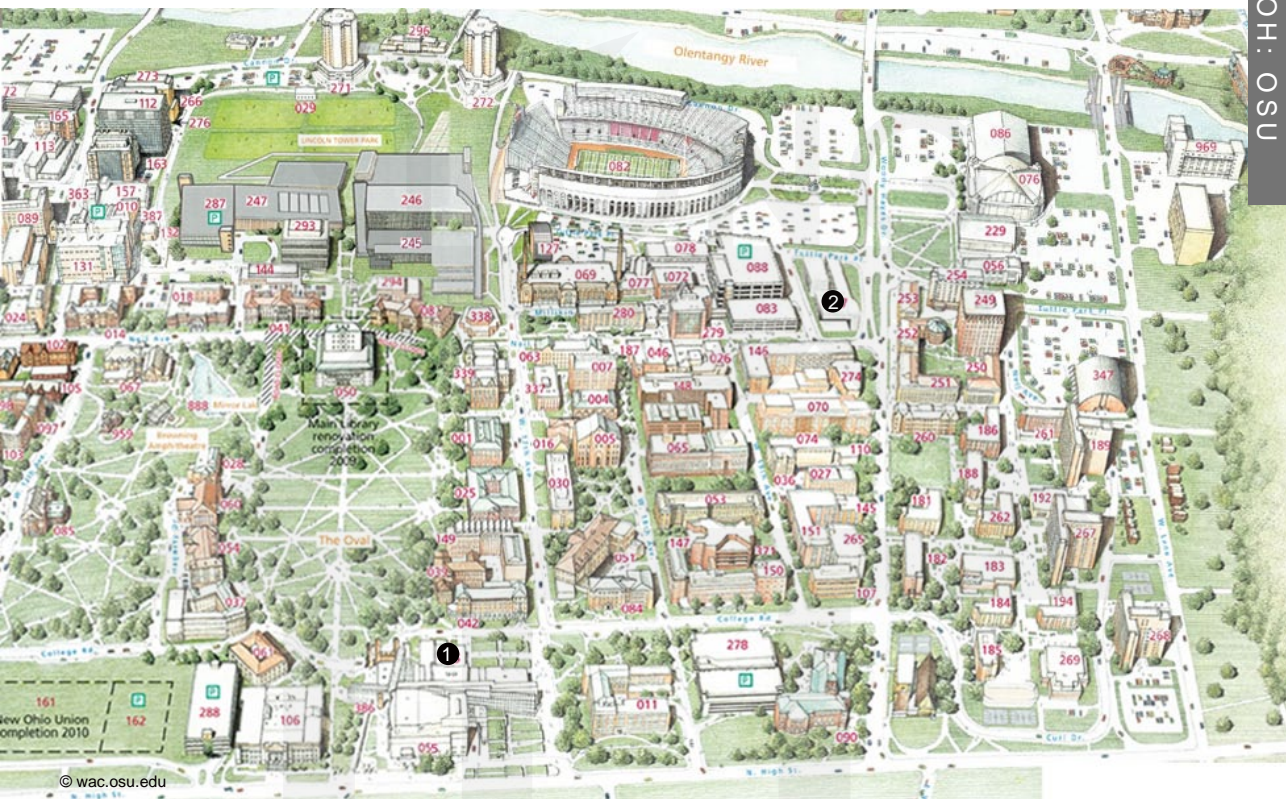
Eden Ave & Martin Luther King Drive
Cincinnati, OH

Traffic:

This project is located in east campus of University of Cincinnati. It's very easy to arrive there by public transportation. The building is in the south of the east campus.

Note:**Links:**

<http://www.health.uc.edu>



© wac.osu.edu

- | | | |
|---|--|-----|
| ① | Ohio State University-Wexner Center for the Arts | P61 |
| ② | Ohio State University- Knowlton School of Architecture | P62 |
| ① | 俄亥俄州立大学-Wexner艺术中心 | P61 |
| ② | 俄亥俄州立大学-建筑学院 | P62 |

**项目名称:**

俄亥俄州立大学Wexner艺术中心

设计师:

彼得·埃森曼

地址:

1871 N High St
Columbus, OH 43210

交通建议:

本项目位于校园东部区域。可以利用公共交通到达大学校区后步行到达目的地。

网页:

<http://www.wexarts.org>

Project name:

Ohio State University-Wexner Center for the Arts

Architect:

Peter Eisenman

Address:

1871 N High St
Columbus, OH 43210

Traffic:

This project is located in the east part of the campus. It's very easy to arrive there by public transportation.

Note:**Links:**

<http://www.wexarts.org>

**项目名称:**

俄亥俄州立大学建筑学院

设计师:

MSME建筑师事务所

地址:

275 West Woodruff Ave
Columbus, OH 43210-1138

交通建议:

本项目位于校园北部区域。可以利用公共交通到达大学校区后步行到达目的地。

网页:

<http://knowlton.osu.edu>
<http://archrecord.construction.com/projects/portfolio/archives/0505ohioSU.asp>

Project name:

Ohio State University- Knowlton School of Architecture

Architect:

Mack Scogin Merrill Elam Architects

Address:

275 West Woodruff Ave
Columbus, OH 43210-1138

Traffic:

This project is located in the north part of the campus. It's very easy to arrive there by public transportation.

Note:**Links:**

<http://knowlton.osu.edu>
<http://archrecord.construction.com/projects/portfolio/archives/0505ohioSU.asp>





© 2009 DenverGRUB.com.

- 1 Denver Art Museum P63
- 2 Denver Public Library P64

- 1 丹佛美术馆 P63
- 2 丹佛公共图书馆 P64



项目名称: 丹佛美术馆

设计师: 丹尼尔·里伯斯金

地址: 100 W 14th Ave Pkwy, Denver, CO 80204

交通建议: 本项目是Civic Center Cultural Complex的一部分，位于13th Avenue上（Broadway和Bannock Street之间）。在市区地铁区域内各处都可乘坐RTD（the Regional Transportation District）到达目的地。

网页: <http://www.denverartmuseum.org/home>

<http://www.arcspace.com/architects/Libeskind/denver2/denver2.html>

http://en.wikipedia.org/wiki/Denver_Art_Museum

Project name:

Denver Art Museum

Architect:

Daniel Libeskind

Address:

100 W 14th Ave Pkwy, Denver, CO 80204

Traffic:

The DAM is part of the Civic Center Cultural Complex on 13th Avenue between Broadway and Bannock Streets. You can reach the museum from anywhere in the metro area via RTD, the Regional Transportation District..

Note:

Links:

<http://www.denverartmuseum.org/home>

<http://www.arcspace.com/architects/Libeskind/denver2/denver2.html>

http://en.wikipedia.org/wiki/Denver_Art_Museum



项目名称: 丹佛公共图书馆

设计师: 迈克·格雷夫斯

地址: 10 W. Fourteenth Ave. Pkwy.

Denver, CO 80204-2731

交通建议: 本项目是Civic Center Cultural Complex的一部分，位于13th Avenue上（Broadway和Bannock Street之间）。在市区地铁区域内各处都可乘坐RTD（the Regional Transportation District）到达目的地。

网页: http://en.wikipedia.org/wiki/Denver_Public_Library

http://denverlibrary.org/locations_hours/central.html

<http://www.denvergov.org/Default.aspx?alias=www.denvergov.org/Library>

<http://www.denvergov.org/Default.aspx?alias=www.denvergov.org/Library>

Project name: Denver Public Library

Architect: Michael Graves

Address: 10 W. Fourteenth Ave. Pkwy.

Denver, CO 80204-2731

Traffic: This project is part of the Civic Center Cultural Complex on 13th Avenue between Broadway and Bannock Streets. You can reach the library from anywhere in the metro area via RTD, the Regional Transportation District..

Note:

Links: http://en.wikipedia.org/wiki/Denver_Public_Library

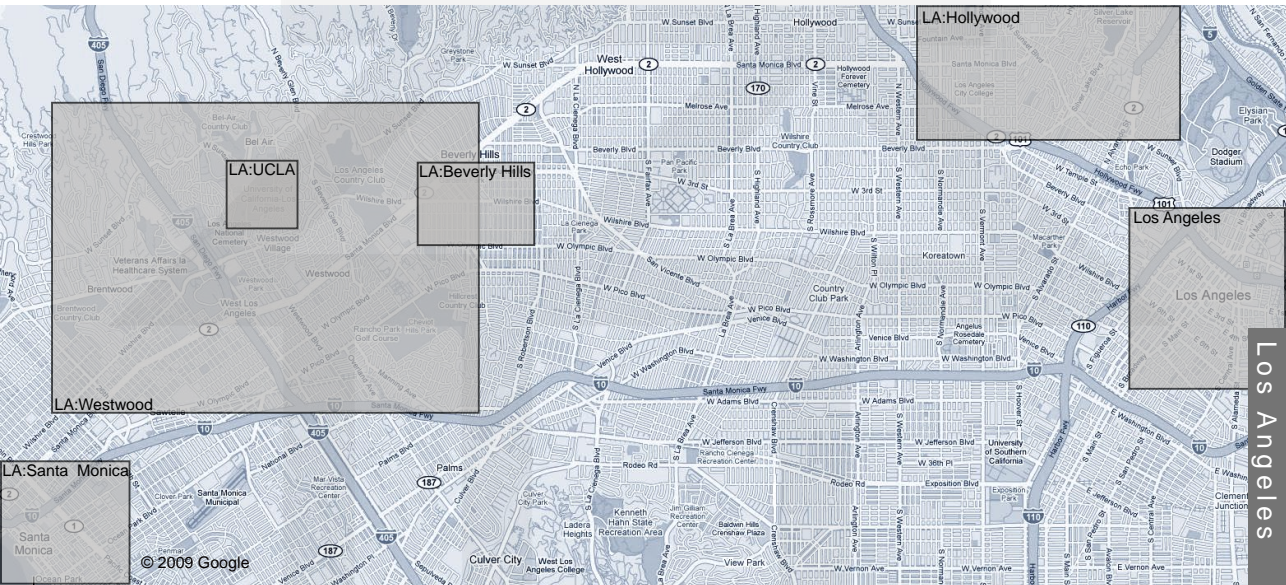
http://denverlibrary.org/locations_hours/central.html

<http://www.denvergov.org/Default.aspx?alias=www.denvergov.org/Library>

<http://www.denvergov.org/Default.aspx?alias=www.denvergov.org/Library>



YITONG



Los Angeles

- P65
- P66
- P67
- P68
- P69

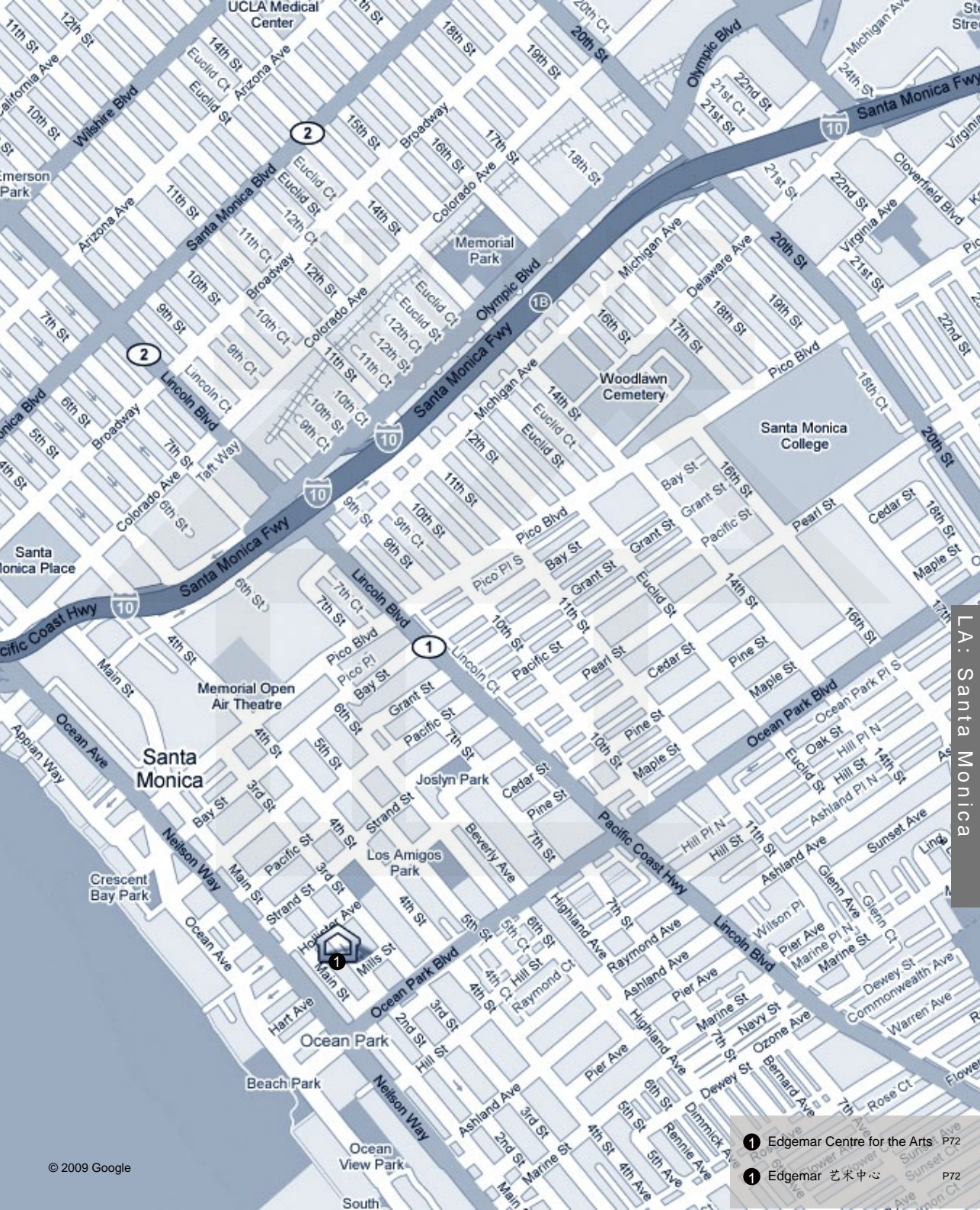


① Prada Epicenter LA P70

② Bp Helios House P71

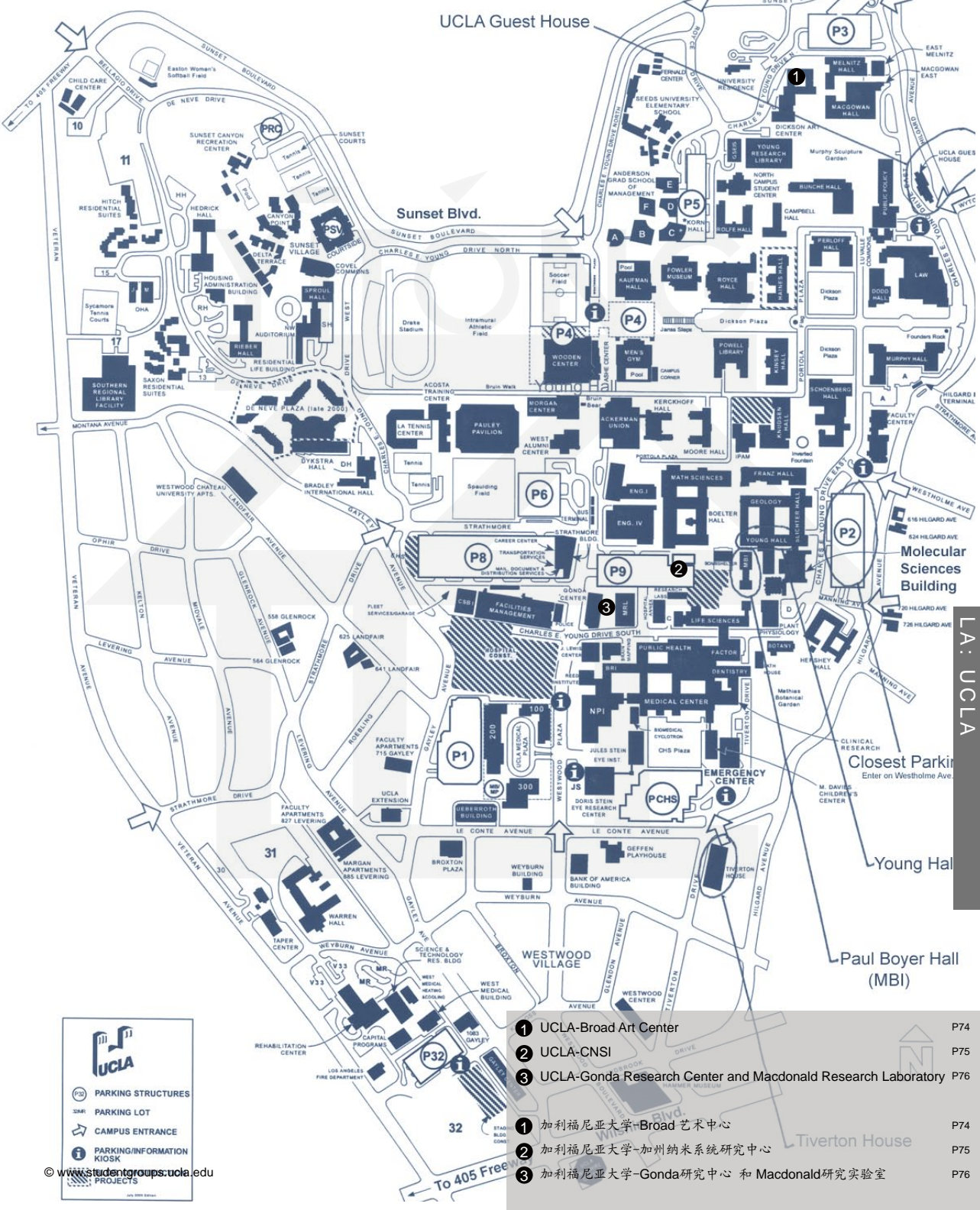
① 普拉达专卖店 P70

② Bp太阳神之屋加油站 P71



LA: Santa Monica

- 1 Edgemar Centre for the Arts P72
- 1 Edgemar 艺术中心 P72



LA: UCLA

P74
P75
P76

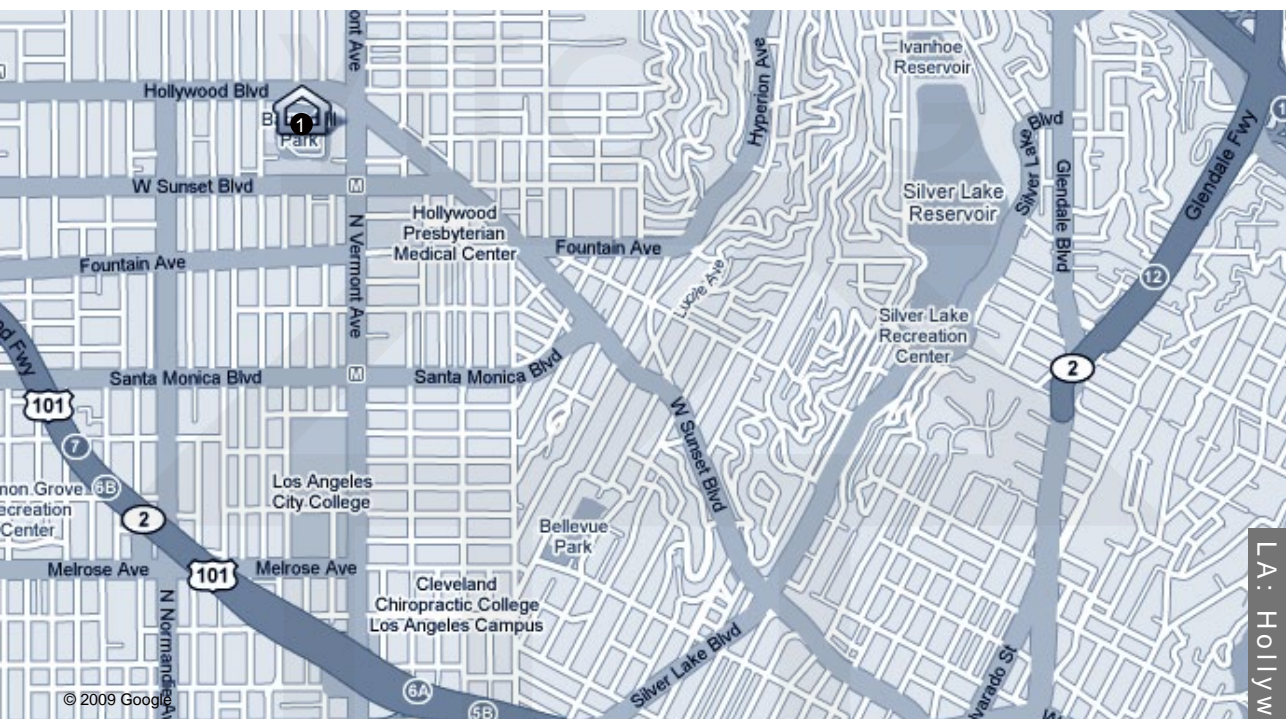
P74
P75
P76

- ① UCLA-Broad Art Center P74
- ② UCLA-CNSI P75
- ③ UCLA-Gonda Research Center and Macdonald Research Laboratory P76
- ① 加利福尼亚大学-Broad 艺术中心 P74
- ② 加利福尼亚大学-加州纳米系统研究中心 P75
- ③ 加利福尼亚大学-Gonda 研究中心 和 Macdonald 研究实验室 P76




1 Getty Center P77

1 盖蒂中心 P77



① Hollyhock House P78

① 霍利霍克別墅 P78



项目名称:

Los Angeles迪士尼音乐厅

设计师:

弗兰克·盖里

地址:

111 S Grand Ave (W 1st St)
Los Angeles, CA 90012

交通建议:

本项目位于市中心。乘坐巴士可以很方便的到达。

网页:

<http://www.arcspace.com/architects/gehry/disney2>

Project name:

Walt Disney concert hall

Architect:

Frank Gehry

Address:

111 S Grand Ave (W 1st St)
Los Angeles, CA 90012

Traffic:

This project is located in the center of LA Downtown. You can get to there conveniently by bus.

Note:

Links:

<http://www.arcspace.com/architects/gehry/disney2>



项目名称:

天使之女天主教堂

设计师:

乔斯·拉法尔·莫尼欧

地址:

100 S Main St (W 1st St)
Los Angeles, CA 90012

交通建议:

本项目位于市中心。乘坐巴士可以很方便的到达。

网页:

<http://www.olacathedral.org/>

Project name:

Cathedral of Our Lady of the Angels

Architect:

José Rafael Moneo

Address:

100 S Main St (W 1st St)
Los Angeles, CA 90012


Traffic:

This project is located in the center of LA Downtown. You can get to there conveniently by bus.

Note:

Links:

<http://www.olacathedral.org/>



项目名称:

洛杉矶音乐中心

设计师:

未知

地址:

135 North Grand Ave (W Temple St)
Downtown Los Angeles, CA

交通建议:

本项目位于市中心。乘坐巴士可以很方便的到达。

网页:

<http://www.musiccenter.org>

Project name:

Los Angeles Music Center

Architect:

Unknown

Address:

135 North Grand Ave (W Temple St)
Downtown Los Angeles, CA

Traffic:

This project is located in the center of LA
Downtown. You can get to there conveniently by
bus.

Note:

Links:

<http://www.musiccenter.org>



项目名称:

加州交通运输局第七区总部

设计师:

莫弗西斯事务所

地址:

100 S Main St (W 1st St)
Los Angeles, CA 90012

交通建议:

本项目位于市中心。乘坐巴士可以很方便的到达。

网页:

[http://archrecord.construction.com/projects/
portfolio/archives/0501caltrans.asp](http://archrecord.construction.com/projects/portfolio/archives/0501caltrans.asp)

Project name:

Caltrans District7 Headquarters

Architect:

Thom Mayne- MORPHOSIS

Address:

100 S Main St (W 1st St)
Los Angeles, CA 90012

Traffic:

This project is located in the center of LA
Downtown. You can get to there conveniently by
bus.

Note:

Links:

[http://archrecord.construction.com/projects/
portfolio/archives/0501caltrans.asp](http://archrecord.construction.com/projects/portfolio/archives/0501caltrans.asp)



项目名称:
洛杉矶当代美术馆

设计师:
矶崎新

地址:
250 South Grand Avenue
Los Angeles, California 90012

交通建议:
本项目位于洛杉矶市中心，乘坐巴士可以很方便的到达。

网页:
http://www.moca.org/museum/moca_grandave.php

Project name:

MOCA

Architect:

Arata Isozaki

Address:

250 South Grand Avenue
Los Angeles, California 90012


Traffic:

This project is located in the centre of LA Downtown. You can get to there conveniently by bus.

Note:

Links:

http://www.moca.org/museum/moca_grandave.php



项目名称:

普拉达专卖店

设计师:

雷姆·库哈斯

地址:

343 N Rodeo Dr (between Dayton way and Brighton way)
Beverly Hills, CA 90210

交通建议:

本项目位于比弗利山购物街Rodeo Dr中段。乘坐巴士可以很方便的到达该区域。

注意事项:

内部禁止拍照。

网页:

http://archrecord.construction.com/projects/BTS/archives/retail/05_prada/overview.asp

Project name:

Prada Epicenter LA

Architect:

Rem Koolhaas

Address:

343 N Rodeo Dr (between Dayton way and Brighton way)
Beverly Hills, CA 90210

Traffic:

This project is located in the center of Beverly Hill shopping street. You can get to there conveniently by bus.

Note:

Can't take photos inside

Links:

http://archrecord.construction.com/projects/BTS/archives/retail/05_prada/overview.asp



项目名称:

Bp太阳神之屋加油站

设计师:

约翰斯顿·马克里事务所

地址:

8870 W Olympic (S Robertson Blvd)
Beverly Hills, CA 90211

交通建议:

本项目位于比弗利山区域，可以乘坐巴士到达。

网页:

<http://www.bp.com/genericarticle.do?categoryId=97&contentId=7030209>

Project name:

Bp Helios House

Architect:

Office dA, Inc & Johnston Marklee

Address:

8870 W Olympic (S Robertson Blvd)
Beverly Hills, CA 90211

Traffic:

This project is located in Beverly Hill area. You can get to there by bus from downtown or other districts.

Note:

Links:

<http://www.bp.com/genericarticle.do?categoryId=97&contentId=7030209>



项目名称:

Edgemar艺术中心

设计师:

弗兰克·盖里

地址:

2437 Main Street (between Ocean Park Blvd
& Hollister Ave)
Santa Monica, CA 90405

交通建议:

本项目位于Santa Monica中心区域，可以乘坐巴士到达。

网页:

<http://www.edgemarcenter.org>

Project name:

Edgemar Centre for the Arts

Architect:

Frank Gehry

Address:

2437 Main Street (between Ocean Park Blvd
& Hollister Ave)
Santa Monica, CA 90405


Traffic:

This project is located in central Santa Monica area. You can get to there by bus.

Note:

Links:

<http://www.edgemarcenter.org>



项目名称:

水晶教堂

设计师:

菲利普·约翰逊

地址:

12141 Lewis St. (W Chapman Ave)
Garden Grove, CA. 92840

交通建议:

由洛杉矶市区乘坐巴士或者驾车到达。

网页:

<http://www.crystalcathedral.org/>

Project name:

Crystal Cathedral

Architect:

Phillip Johnson

Address:

12141 Lewis St. (W Chapman Ave)
Garden Grove, CA. 92840


Traffic:

You can get to there by bus or drive to there from
Los Angeles.

Note:

Links:

<http://www.crystalcathedral.org/>



项目名称:

加利福尼亚大学-Broad 艺术中心

设计师:

理查德·迈耶

地址:

Charles Young Drive E (Near S Stone Canyon Dr)
Los Angeles, CA, 90095-1427

交通建议:

本项目位于UCLA校区中部。乘坐巴士到达校区后
步行至目的地。

网页:

[http://www.arcspace.com/architects/meier/
broad_art_center/bac.html](http://www.arcspace.com/architects/meier/broad_art_center/bac.html)

Project name:

UCLA-Broad Art Center

Architect:

Richard Meier

Address:

Charles Young Drive E (Near S Stone Canyon Dr)
Los Angeles, CA, 90095-1427


Traffic:

This project is located in the north end of UCLA
campus. You can get to the campus by bus and
then walk to there.

Note:

Links:

[http://www.arcspace.com/architects/meier/
broad_art_center/bac.html](http://www.arcspace.com/architects/meier/broad_art_center/bac.html)



项目名称: 加利福尼亚大学-加州纳米系统研究中心

设计师: 拉斐尔·维诺里

地址: UCLA

570 Westwood Plaza

Building 114

Los Angeles, CA 90095

交通建议: 本项目位于UCLA校区中部。乘坐巴士到达校区后步行至目的地。

注意事项: 内部不能参观。

网页: <http://www.arcspace.com/architects/vinoly/cnsi/cnsi.html>

Project name:

UCLA-CNSI

Architect:

Rafael Viñoly

Address:

UCLA

570 Westwood Plaza

Building 114

Los Angeles, CA 90095

Traffic:

This project is located in the center of UCLA campus. You can get to the campus by bus and then walk to there.

Note:

Can't visit inside

Links:

<http://www.arcspace.com/architects/vinoly/cnsi/cnsi.html>



项目名称:

加利福尼亚大学-Gonda 研究中心 和 Macdonald 研究实验室

设计师:

罗伯特·文丘里

地址:

Charles Young Drive S (Westwood Plaza)

Los Angeles, CA

交通建议:

本项目位于UCLA校区中部。乘坐巴士到达校区后步行至目的地。

网页:

<http://www.gonda.ucla.edu/>

Project name:

UCLA-Gonda Research Center and Macdonald Research Laboratory

Architect:

Robert Venturi

Address:

Charles Young Drive S (Westwood Plaza)

Los Angeles, CA

Traffic:

This project is located in the center of UCLA campus. You can get to the campus by bus and then walk to there.

Note:

Links:

<http://www.gonda.ucla.edu/>



项目名称:

盖蒂中心

设计师:

理查德·迈耶

地址:

1200 Getty Center Drive Los Angeles, California 90049

交通建议:

驾车前往为首选。项目靠近San Diego Freeway (405号州际公路) 和Santa Monica Freeway (10号州际公路) 交叉口。由Getty Center Drive出口离开405公路后跟随指向标志到达目的地。

网页:

http://en.wikipedia.org/wiki/Getty_Center
<http://www.getty.edu>

Project name:

Getty Center

Architect:

Richard Meier

Address:

1200 Getty Center Drive Los Angeles, California 90049

Traffic:

You can only drive there. The Getty Center is located near the intersection of the San Diego Freeway (Interstate 405) and the Santa Monica Freeway (Interstate 10). Take the Getty Center Drive exit from the 405 and follow the signs.

Note:

Links:

http://en.wikipedia.org/wiki/Getty_Center
<http://www.getty.edu>



项目名称: 霍利霍克别墅

设计师: 弗兰克·劳埃德·赖特

地址: 4800 Hollywood Boulevard
 Los Angeles, California 90027

交通建议: 本项目在Barnsdall Park内。从出口Hollywood Boulevard 或Vermont Avenue驶离Hollywood Freeway。由Hollywood Boulevard上的公园入口 (Vermont Avenue西边一个街区) 进入公园后步行到达目的地。你也可以乘坐地铁红线到Vermont/sunset站然后步行前往。

网页: http://en.wikipedia.org/wiki/Hollyhock_House
<http://www.galinsky.com/buildings/hollyhock/>

Project name:

Hollyhock House

Architect:

Frank Lloyd Wright

Address:

4800 Hollywood Boulevard
 Los Angeles, California 90027

Traffic:

This project is located in Barnsdall Park. From Hollywood Freeway, take either Hollywood Boulevard or Vermont Avenue exits. The entrance to Barnsdall Art Park is on Hollywood Boulevard, one block west of Vermont Avenue. Or you can take metro red line to Vermont/sunset station. Then walk to the house.

Note:

Links:

http://en.wikipedia.org/wiki/Hollyhock_House
<http://www.galinsky.com/buildings/hollyhock/>





© www.saborbrazil.net

- ① 密尔沃基艺术博物馆Quadracci大厅 P79
- ② 密尔沃基艺术博物馆战争纪念中心 P80
- ③ 哈雷博物馆 P81
- ④ 约翰逊总部 (南向地图外) P82

- ① Milwaukee Art Museum Quadracci Pavilion P79
- ② Milwaukee Art Museum War Memorial Center P80
- ③ Harley-Davidson Museum P81
- ④ Johnson Wax Headquarters (out of map) P82



项目名称:

密尔沃基艺术博物馆 Quadracci 大厅

设计师:

圣地亚哥·卡拉特拉瓦

地址:

700 N. Art Museum Drive
Milwaukee, WI 53202

交通建议:

本项目位于市中心湖滨区域，E Wisconsin Ave 东端。在市中心乘坐巴士或步行都可以方便得到达。

网页:

<http://www.mam.org>

Project name:

Milwaukee Art Museum Quadracci Pavilion

Architect:

Santiago Calatrava.

Address:

700 N. Art Museum Drive
Milwaukee, WI 53202

Traffic:

This project is located in downtown lake shore area at the east end of E Wisconsin Ave. You can easily get to their by walk or bus.

Note:

Links:

<http://www.mam.org>



项目名称:

密尔沃基艺术博物馆战争纪念中心

设计师:

埃罗·沙里宁

地址:

700 N. Art Museum Drive
Milwaukee, WI 53202

交通建议:

本项目位于市中心湖滨区域，E Wisconsin Ave 东端。在市中心乘坐巴士或步行都可以方便得到达。

网页:

<http://www.mam.org/info/details/warMemorial.php>

Project name:

Milwaukee Art Museum War Memorial Center

Architect:

Eero Saarinen

Address:

700 N. Art Museum Drive
Milwaukee, WI 53202

Traffic:

This project is located in downtown lake shore area at the east end of E Wisconsin Ave. You can easily get to their by walk or bus.

Note:

Links:

<http://www.mam.org/info/details/warMemorial.php>



项目名称:

哈雷博物馆

设计师:

潘塔格拉姆设计公司

地址:

400 W. Canal St. At the corner of 6th and Canal
Milwaukee, WI

交通建议:

在E Wisconsin Ave上乘坐12路巴士到达W
Wisconsin & N 6th St后下车沿N 6th St向南走25分
钟左右到达目的地。

网页:

<http://www.harley-davidson.com>

Project name:

Harley-Davidson Museum

Architect:

Pentagram Architects.

Address:

400 W. Canal St. At the corner of 6th and Canal
Milwaukee, WI

Traffic:

You can take bus 12 on E Wisconsin Ave to W
Wisconsin & N 6th St. Then you can walk for
25mins to south get to the museum on the left.

Links:

<http://www.harley-davidson.com>



项目名称:

约翰逊总部

设计师:

弗兰克·劳埃德·赖特

地址:

1525 Howe St (16 St)
Racine, WI

交通建议:

本项目位于Milwaukee南方的小城Racine. 从
Milwaukee市中心驾车1小时左右可以达到。

网页:

[http://en.wikipedia.org/wiki/
Johnson_Wax_Headquarters](http://en.wikipedia.org/wiki/Johnson_Wax_Headquarters)

Project name:

Johnson Wax Headquarters

Architect:

Frank Lloyd Wright

Address:

1525 Howe St (16 St)
Racine, WI

Traffic:

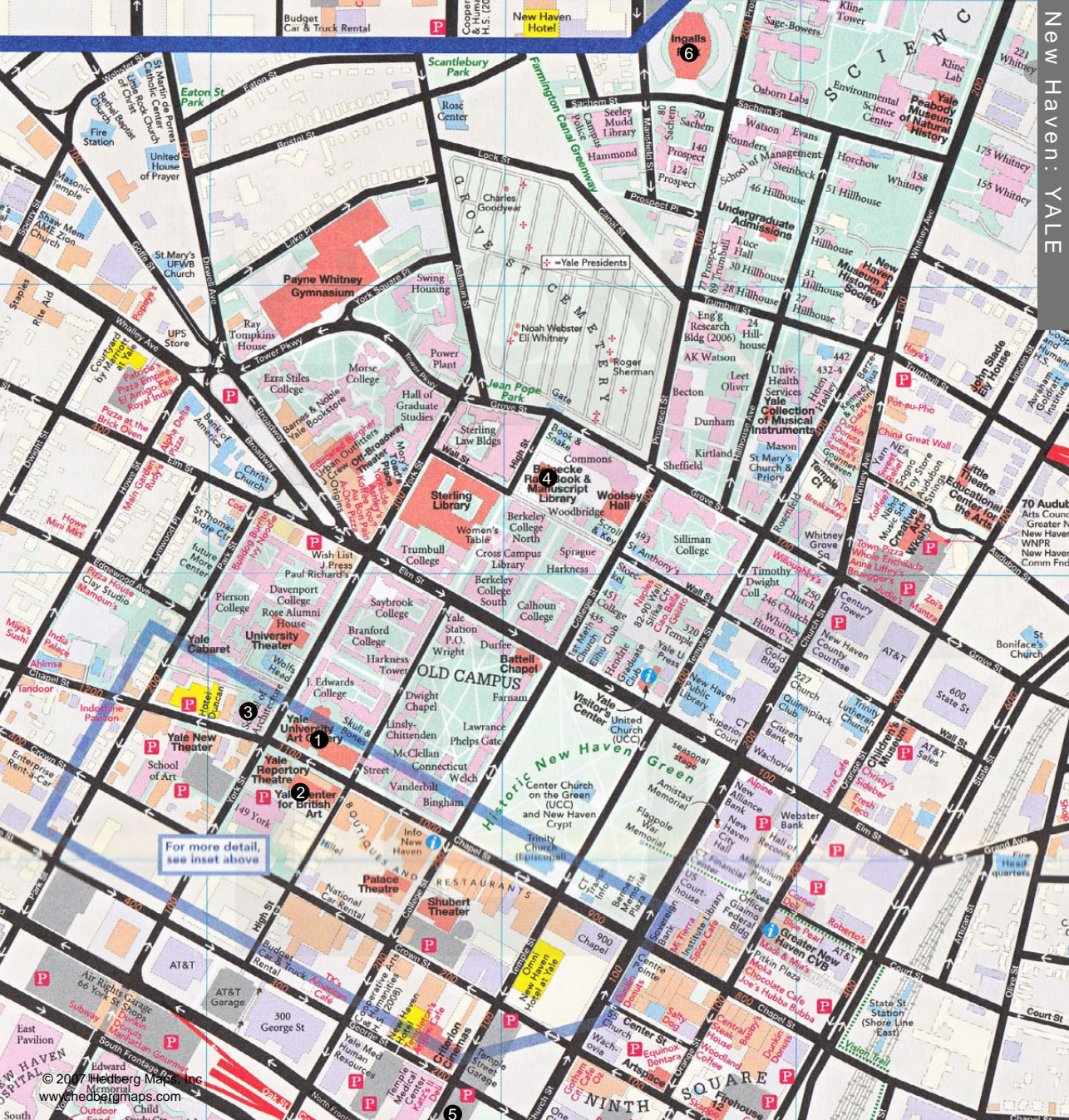
This project is located in Racine, a town south
to Milwaukee. You can drive to there in one hour
from downtown Milwaukee.

Note:

Links:

[http://en.wikipedia.org/wiki/
Johnson_Wax_Headquarters](http://en.wikipedia.org/wiki/Johnson_Wax_Headquarters)





- | | | | |
|------------------------|-----|--|-----|
| ① 耶鲁大学艺术画廊 | P83 | ① Yale University Art Gallery | P83 |
| ② 耶鲁大学英格兰艺术中心 | P84 | ② Yale Center of British Art | P84 |
| ③ 耶鲁大学建筑学院 | P85 | ③ Yale Architecture School Rudolph Hall | P85 |
| ④ 耶鲁大学Beinecke珍本与手稿图书馆 | P86 | ④ Yale Beinecke Rare Book & Manuscript Library | P86 |
| ⑤ Temple街停车场 | P87 | ⑤ Temple Street Parking Garage | P87 |
| ⑥ 英格斯冰场 | P88 | ⑥ David S. Ingalls Hockey Rink | P88 |

**项目名称:**

耶鲁大学艺术画廊

设计师:

路易斯·康

地址:

1111 Chapel Street (York St)
New Haven, CT 06520-8271

交通建议:

本项目位于耶鲁老校区西南部，可以非常方便的步行到达。

网页:

<http://artgallery.yale.edu>

Project name:

Yale University Art Gallery

Architect:

Louis Kahn

Address:

1111 Chapel Street (York St)
New Haven, CT 06520-8271

Traffic:

This building is located in central part of Yale old campus. You can easily walk to there.

Note:**Links:**

<http://artgallery.yale.edu>

**项目名称:**

耶鲁大学英格兰艺术中心

设计师:

路易斯·康

地址:

1080 Chapel Street (York St)
New Haven, CT 06520-8271

交通建议:

本项目位于耶鲁老校区西南部，可以非常方便的步行到达。

网页:

<http://ycba.yale.edu>

Project name:

Yale Center of British Art

Architect:

Louis Kahn

Address:

1080 Chapel Street (York St)
New Haven, CT 06520-8271

Traffic:

This building is located in central part of Yale old campus. You can easily walk to there.

Note:**Links:**

<http://ycba.yale.edu>

**项目名称:**

耶鲁大学建筑学院

设计师:

保罗·鲁道夫

地址:

180 York Street (York St)
New Haven, CT 06520-8271

交通建议:

本项目位于耶鲁老校区西南部，可以非常方便的步行到达。

网页:

<http://www.architecture.yale.edu>

Project name:

Yale Architecture School Rudolph Hall

Architect:

Paul Rudolph

Address:


180 York Street (York St)
New Haven, CT 06520-8271

Traffic:

This building is located in central part of Yale old campus. You can easily walk to there.

Note:**Links:**

<http://www.architecture.yale.edu>

**项目名称:**

耶鲁大学Beinecke 珍本与手稿图书馆

设计师:

SOM事务所

地址:

121 Wall Street (High St)
New Haven, CT

交通建议:

本项目位于耶鲁Cross校区北部，可以非常方便的步行到达。

网页:

<http://www.library.yale.edu/beinecke/>

Project name:

Yale Beinecke Rare Book & Manuscript Library

Architect:

SOM

Address:


121 Wall Street (High St)
New Haven, CT

Traffic:

This building is located in north part of Yale cross campus. You can easily walk to there.

Note:**Links:**

<http://www.library.yale.edu/beinecke/>

**项目名称:**

Temple 街停车场

设计师:

保罗·鲁道夫

地址:

Temple Street (N Frontage Rd)
New Haven, CT 06510

交通建议:

本项目位于纽黑文市区中部，可以非常方便的步行到达。

网页:

<http://www.bluffton.edu/~sullivanm/rudolph/rudolph4.html>

Project name:

Temple Street Parking Garage

Architect:

Paul Rudolph

Address:

Temple Street (N Frontage Rd)
New Haven, CT 06510

Traffic:

This building is located in central part of New Haven Downtown. You can easily walk to there.

Note:**Links:**

<http://www.bluffton.edu/~sullivanm/rudolph/rudolph4.html>

**项目名称:**

英格斯冰场

设计师:

埃罗·沙里宁

地址:

73 Sachem Street, New Haven, CT 06510

交通建议:

本项目靠近耶鲁校区中部，Prospect 和 Sachem 街交叉口，步行即可方便地到达。

网页:

<http://yalebulldogs.cstv.com/facilities/facingalls.html>
http://en.wikipedia.org/wiki/Ingalls_Rink

Project name:

David S. Ingalls Hockey Rink

Architect:

Eero Saarinen

Address:

73 Sachem Street, New Haven, CT 06510

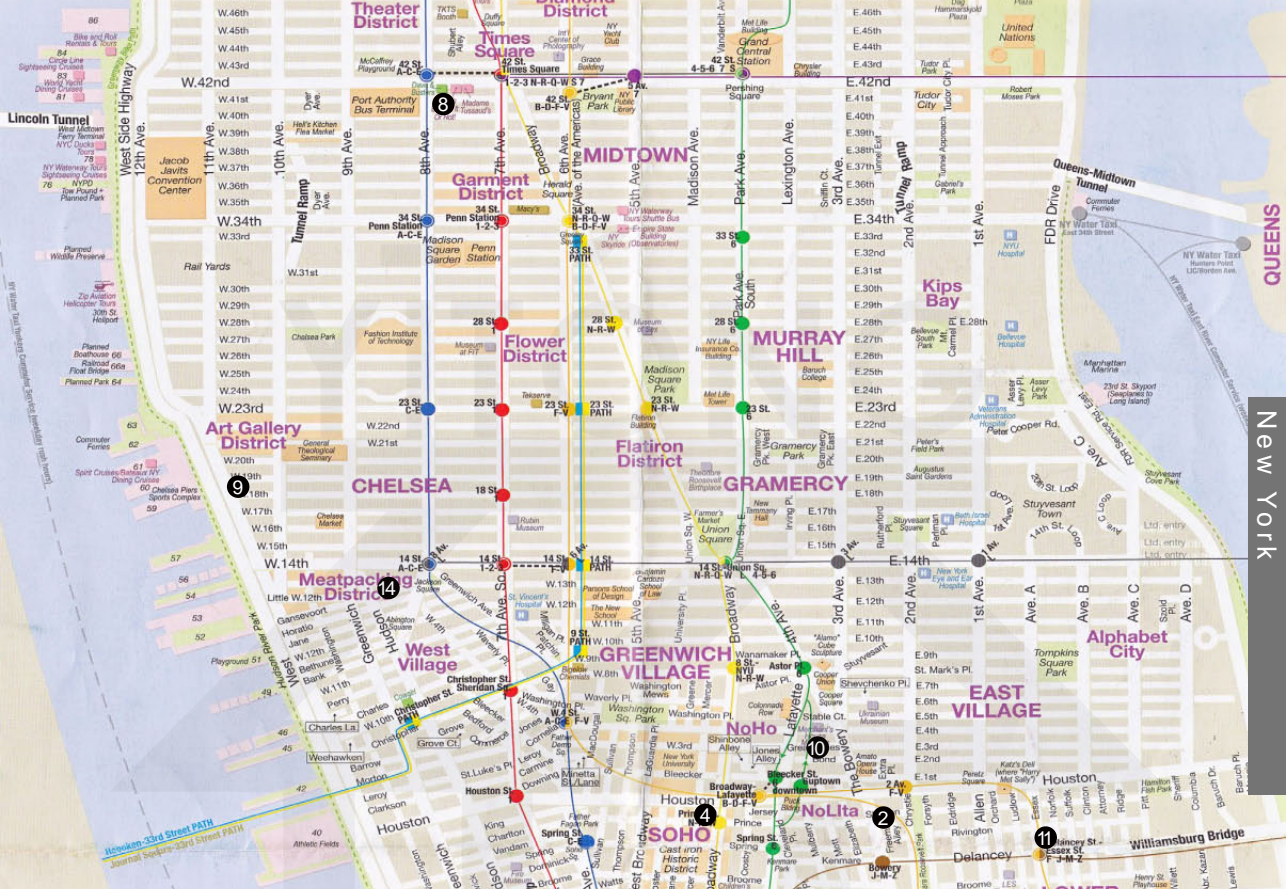
Traffic:

David S. Ingalls Rink, located near the heart of the Yale Campus on the corner of Prospect and Sachem Streets. You can easily walk to there.

Note:**Links:**

<http://yalebulldogs.cstv.com/facilities/facingalls.html>
http://en.wikipedia.org/wiki/Ingalls_Rink





© 2008 .New York TAB,Inc.all rights reserved
Concierge Pad Map 14th Manhattan Edition fall08 www.nytab.com

- 1

世界贸易中心-7

P89
- 2

纽约新当代艺术博物馆

P90
- 3

摩天楼博物馆

P91
- 4

普拉达旗舰店

P92
- 5

路易斯登旗舰店

P93
- 6

赫斯特大厦

P94
- 7

现代艺术博物馆

P95
- 8

纽约时报大楼

P96
- 9

IAC总部大楼

P97
- 10

Bond 40 公寓

P98
- 11

蓝色公寓

P99
- 12

肯尼迪机场5号候机楼(地图外)

P100
- 13

三宅一生专卖店

P101
- 14

山本耀司专卖店

P102
- 15

西格拉姆大厦

P103
- 16

世界金融中心

P104
- 17

啤酒屋餐厅

P105
- 18

美国民间艺术博物馆

P106
- 19

所罗门·R·古根海姆博物馆

P107
- 1

7 World Trade center

P89
- 2

New Museum

P90
- 3

The Skyscraper Museum

P91
- 4

Prada Flagship Store, New York

P92
- 5

Louis Vuitton Flagship Store, New York

P93
- 6

Hearst Tower

P94
- 7

MOMA

P95
- 8

New York Times Building

P96
- 9

Interactive Corp Office Building

P97
- 10

40 Bond St Apt Building

P98
- 11

Blue Residential Tower

P99
- 12

TWA Terminal 5 (out of map)

P100
- 13

Tribeca Issey Miyake, New York

P101
- 14

Yohji Yamamoto, New York

P102
- 15

Seagram Building

P103
- 16

World Financial Center

P104
- 17

Brasserie Restaurant

P105
- 18

American Folk Art Museum

P106
- 19

Solomon R. Guggenheim Museum

P107

HUDSON RIVER



New York's most beautiful Garden

THE NEW YORK BOTANICAL GARDEN



www.nybg.org or 718.817.8700

Only 20 minutes from Grand Central

HARLEM RIVER

WARD'S ISLAND

ROOSEVELT ISLAND

**项目名称:**

世界贸易中心-7

设计师:

SOM事务所

地址:

250 Greenwich Street (Barclay St)
New York City, New York

交通建议:

乘坐地铁蓝线（E线）到达World Trade Center站。

网页:

<http://www.wtc.com/>

Project name:

7 World Trade center

Architect:

SOM

Address:

250 Greenwich Street (Barclay St)
New York City, New York

Traffic:

You can use metro Blue Line (E) get to World Trade Center station.

Note:**Links:**

<http://www.wtc.com/>

项目名称:

纽约新当代艺术博物馆

设计师:

SANAA事务所（妹岛和世和西泽立卫）

地址:

235 Bowery St (Prince St)
New York City, New York

交通建议:

乘坐地铁绿线（6线）到Spring St站，或者乘坐黄线（N、R、W线）到Prince站，出站步行5分钟即可到达。

网页:

<http://www.newmuseum.org/>

Project name:

New Museum

Architect:

Sanaa

Address:

235 Bowery St (Prince St)
New York City, New York

Traffic:

You can use metro Green Line (6) get to Spring St station or Yellow Line (N-R-W) get to Prince Station and then walk to there.

Note:**Links:**

<http://www.newmuseum.org/>

**项目名称:**

摩天楼博物馆

设计师:

SOM事务所

地址:

39 Battery Place (1st St)
New York City, New York

交通建议:

乘坐地铁红线（1或9线）到Rector St站，出站后步行10分钟到达目的地。

注意事项:

购票参观。

网页:

<http://www.skyscraper.org>

Project name:

The Skyscraper Museum

Architect:

SOM

Address:

39 Battery Place (1st St)
New York City, New York

Traffic:


You can use metro Red Line (1 or 9) get to Rector St station and then take a walk to there.

Note:

Need Ticket

Links:

<http://www.skyscraper.org>

**项目名称:**

普拉达旗舰店

设计师:

雷姆·库哈斯

地址:

575 Broadway (Prince St)
New York City, New York

交通建议:

乘坐地铁黄线（N、R、W线）到Prince St站。

注意事项:

内部不许拍照。

网页:

<http://www.galinsky.com/buildings/prada/index.htm>

Project name:

Prada Flagship Store, New York

Architect:

Rem Koolhaas

Address:

575 Broadway (Prince St)
New York City, New York

Traffic:


You can use metro Yellow Line (N-R-W) get to Prince St station.

Note:

Taking photo is forbidden inside.

Links:

<http://www.galinsky.com/buildings/prada/index.htm>

**项目名称:**

路易斯登旗舰店

设计师:

村上隆

地址:

5th Ave (57th St)
New York City, New York

交通建议:

乘坐地铁蓝线或橙线到5th Ave-53rd St站，出站后步行5分钟即可到达。

注意事项:

内部不许拍照。

Project name:

Louis Vuitton Flagship Store, New York

Architect:

Takashi Murakami

Address:

5th Ave (57th St)
New York City, New York

Traffic:

You can use metro Blue Line or Orange Line get to 5th Ave station and then take a walk to there.

Note:

Taking photo is forbidden inside.

Links:**项目名称:**

赫斯特大厦

设计师:

诺曼·福斯特

地址:

300 West 57 Streets (8th Ave)
New York City, New York

交通建议:

乘坐地铁蓝线、橙线或红线到59 St-Columbus Circle站，出站后向南步行3分钟即可到达。

注意事项:

只能参观门厅。

网页:

<http://www.fosterandpartners.com/Projects/1124/Default.aspx>

Project name:

Hearst Tower

Architect:

Norman Foster

Address:

300 West 57 Streets (8th Ave)
New York City, New York

Traffic:


You can use metro Blue Line Orange Line or Red Line get to 59 St-Columbus Circle station and then take a walk forward south to there.

Note:

Only can stay in lobby

Links:

<http://www.fosterandpartners.com/Projects/1124/Default.aspx>

**项目名称:**

现代艺术博物馆

设计师:

谷口吉生

地址:

11 West 53 Street,
between Fifth and Sixth avenues
New York, NY 10019-5497

交通建议:

乘坐地铁蓝线或橙线到5th Ave-53rd St站，出站后沿53街向西步行2分钟即可到达。

注意事项:

需要买票。

网页:

<http://www.moma.org>

Project name:

MOMA

Architect:

Yoshio Taniguchi

Address:

11 West 53 Street,
between Fifth and Sixth avenues
New York, NY 10019-5497

Traffic:


You can use metro Blue Line or Orange Line get to 5th Ave station and then take a walk to there.

Note:

Need Ticket

Links:

<http://www.moma.org>

**项目名称:**

纽约时报大楼

设计师:

伦佐·皮亚诺

地址:

8th Ave
between 40th St and 41st St
New York City, NY

交通建议:

乘坐地铁蓝线（A、C、E线）到42nd St站，出站后沿8th Ave向南步行1分钟到达目的地。

网页:

<http://www.newyorktimesbuilding.com>

Project name:

New York Times Building

Architect:

Renzo Piano

Address:


8th Ave
between 40th St and 41st St
New York City, NY

Traffic:

You can use metro Blue Line (A-C-E) get to 42nd St station and then take a walk to there.

Note:**Links:**

<http://www.newyorktimesbuilding.com>

**项目名称:**

IAC总部大楼

设计师:

弗兰克·盖里

地址:

555 W 18th St (11th Ave)
New York City, NY

交通建议:

乘坐地铁蓝线（A、C、E线）到14th St站，出站后步行5分钟到达目的地。

注意事项:

只能在大厅停留。

网页:

<http://www.iacbuilding.com>

Project name:

Interactive Corp Office Building

Architect:

Frank Gehry

Address:

555 W 18th St (11th Ave)
New York City, NY

Traffic:


You can use metro Blue Line (A-C-E) get to 14th St station and then take a walk to there.

Note:

Only can stay in lobby

Links:

<http://www.iacbuilding.com>

**项目名称:**

Bond 40 公寓

设计师:

赫尔佐格/德梅隆

地址:

40 Bond St
Between Lafayette St and Bowery
New York City, NY

交通建议:

乘坐地铁绿线（6线）到Bleecker St站，出站后步行1分钟到达目的地。

注意事项:

私人住宅。不能进入参观。

网页:

<http://www.40bond.com>

Project name:

40 Bond St Apt Building

Architect:

Herzog & de Meuron

Address:

40 Bond St
Between Lafayette St and Bowery
New York City, NY

Traffic:

You can use metro Green Line (6) get to Bleecker St station and then take a walk to there.

Note:

Private Area-No visitor

Links:

<http://www.40bond.com>

**项目名称:**

蓝色公寓

设计师:

伯纳德·屈米

地址:

105 Norfolk St (Delancey st)
New York City, NY

交通建议:

乘坐地铁橙线（F线）到Delancey St/Essex St站。

注意事项:

私人住宅，不能进入参观。

Project name:

Blue Residential Tower

Architect:

Bernard Tschumi

Address:

105 Norfolk St (Delancey st)
New York City, NY

Traffic:

You can use metro Orange Line (F) get to
Delancey St/Essex St station.

Note:

Private Area-No visitor

Links:**项目名称:**

肯尼迪机场5号候机楼

设计师:

埃罗·沙里宁

地址:

John F. Kennedy Airport
New York City, NY

交通建议:

乘坐地铁蓝线（A线）到JFK Airport站后转乘air
train到达5号候机楼。

注意事项:

维修与改造过程中，不能参观内部。

网页:

<http://www.galinsky.com/buildings/twa>

Project name:

TWA Terminal 5

Architect:

Eero Saarinen

Address:

John F. Kennedy Airport
New York City, NY

Traffic:

You can use metro Blue Line (A) get to JFK Airport
station then take the air train to arrive the Terminal
5.

Note:

This building is being renovated now and can't be
visited.

Links:

<http://www.galinsky.com/buildings/twa>

**项目名称:**

三宅一生专卖店

设计师:

弗兰克·盖里

地址:

119 Hudson St (N. Moore St).

New York, NY 10013

交通建议:

乘坐地铁红线（1或9线）到Franklin St站后步行到达目的地。

注意事项:

内部禁止拍照。

网页:

<http://www.tribecaisseymiyake.com>

Project name:

Tribeca Issey Miyake, New York

Architect:

Frank Gehry

Address:

119 Hudson St (N. Moore St).

New York, NY 10013

Traffic:


You can use metro Red Line (1-9) get to Franklin St station and then take a walk to there.

Note:

Taking photo is forbidden inside.

Links:

<http://www.tribecaisseymiyake.com>

**项目名称:**

山本耀司专卖店

设计师:

石上纯也

地址:

1 Gansevoort St (W. 13th St).

New York, NY

交通建议:

乘坐地铁蓝线（A、C、E线）到14th St站后步行到达目的地。

注意事项:

内部禁止拍照。

Project name:

Yohji Yamamoto, New York

Architect:

Junya Ishigami

Address:

1 Gansevoort St (W. 13th St).

New York, NY

Traffic:

You can use metro Blue Line (A-C-E) get to 14th St station and then take a walk to there.

Note:

Taking photo is forbidden inside.

Links:

**项目名称:**

西格拉姆大厦

设计师:

密斯·凡·德·罗

地址:

375 Park Ave (52nd St)
New York City, NY

交通建议:

乘坐地铁蓝线（E线）或橙线（V线）到Lexington Ave-53rd St站后步行到达目的地。

网页:

http://en.wikipedia.org/wiki/Seagram_Building

Project name:

Seagram Building

Architect:

Ludwig Mies van der Rohe

Address:


375 Park Ave (52nd St)
New York City, NY

Traffic:

You can use metro Blue Line (E) or Orange Line (V) get to Lexington Ave-53rd St station and then take a walk to there.

Note:**Links:**

http://en.wikipedia.org/wiki/Seagram_Building

**项目名称:**

世界金融中心

设计师:

西萨·佩里建筑事务所

地址:

200 Vesey Street (West Side Hwy)
New York City, NY

交通建议:

乘坐地铁蓝线（E线）到World Trade Center站。

网页:

<http://www.worldfinancialcenter.com>

Project name:

World Financial Center

Architect:

Cesar Pelli & Assocs.

Address:


200 Vesey Street (West Side Hwy)
New York City, NY

Traffic:

You can use metro Blue Line (E) get to World Trade Center station.

Note:**Links:**

<http://www.worldfinancialcenter.com>



项目名称: 啤酒屋餐厅

设计师: 迪勒+斯格菲迪欧

地址: 100 East 53rd Street

New York, NY 10022

交通建议: 本餐厅位于Seagram大厦内。乘坐地铁蓝线 (E) 或橙线 (V) 到Lexington Ave 53rd St站后步行到达目的地。

网页: <http://www.arcspace.com/architects/DillerScofidio/Brasserie/>

http://www.opentable.com/rest_profile.aspx?rid=1350

asp?rid=1350

Project name:

Brasserie Restaurant

Architect:

Diller + Scofidio

Address:

100 East 53rd Street

New York, NY 10022

Traffic:

This restaurant is located in the Seagram Building. You can use metro Blue line(E) or Orange Line (V) get to Lexington Ave 53rd St station and then take a walk to there.


Note:

Links:

<http://www.arcspace.com/architects/DillerScofidio/Brasserie/>

http://www.opentable.com/rest_profile.aspx?rid=1350

asp?rid=1350



项目名称:

美国民间艺术博物馆

设计师:

托德·威廉姆斯和比丽·钱

地址:

45 West 53rd Street

New York NY 10019

交通建议:

乘坐地铁蓝线或橙线到5th Ave/53rd St站后步行到达目的地。

网页:

<http://www.folkartmuseum.org/>

Project name:

American Folk Art Museum

Architect:

Tod Williams Billie Tsien

Address:

45 West 53rd Street

New York NY 10019

Traffic:

You can use metro Blue Line or Orange Line get to 5th Ave/53rd St station and then take a walk to there.

Note:

Links:

<http://www.folkartmuseum.org/>



项目名称: 所罗门·R·古根海姆博物馆

设计师: 弗兰克·劳埃德·赖特

地址: 1071 5th Ave,
New York NY 10128

交通建议: 乘坐地铁4、5或6线到86th Street站后
沿86th Street向西至5th Avenue，沿5th Avenue向
北至88th Street到达目的地。

网页: http://en.wikipedia.org/wiki/Solomon_R._Guggenheim_Museum
<http://www.guggenheim.org/guggenheim-foundation/architecture/new-york>

Project name:

Solomon R. Guggenheim Museum

Architect:

Frank Lloyd Wright

Address:

1071 5th Ave,
New York NY 10128

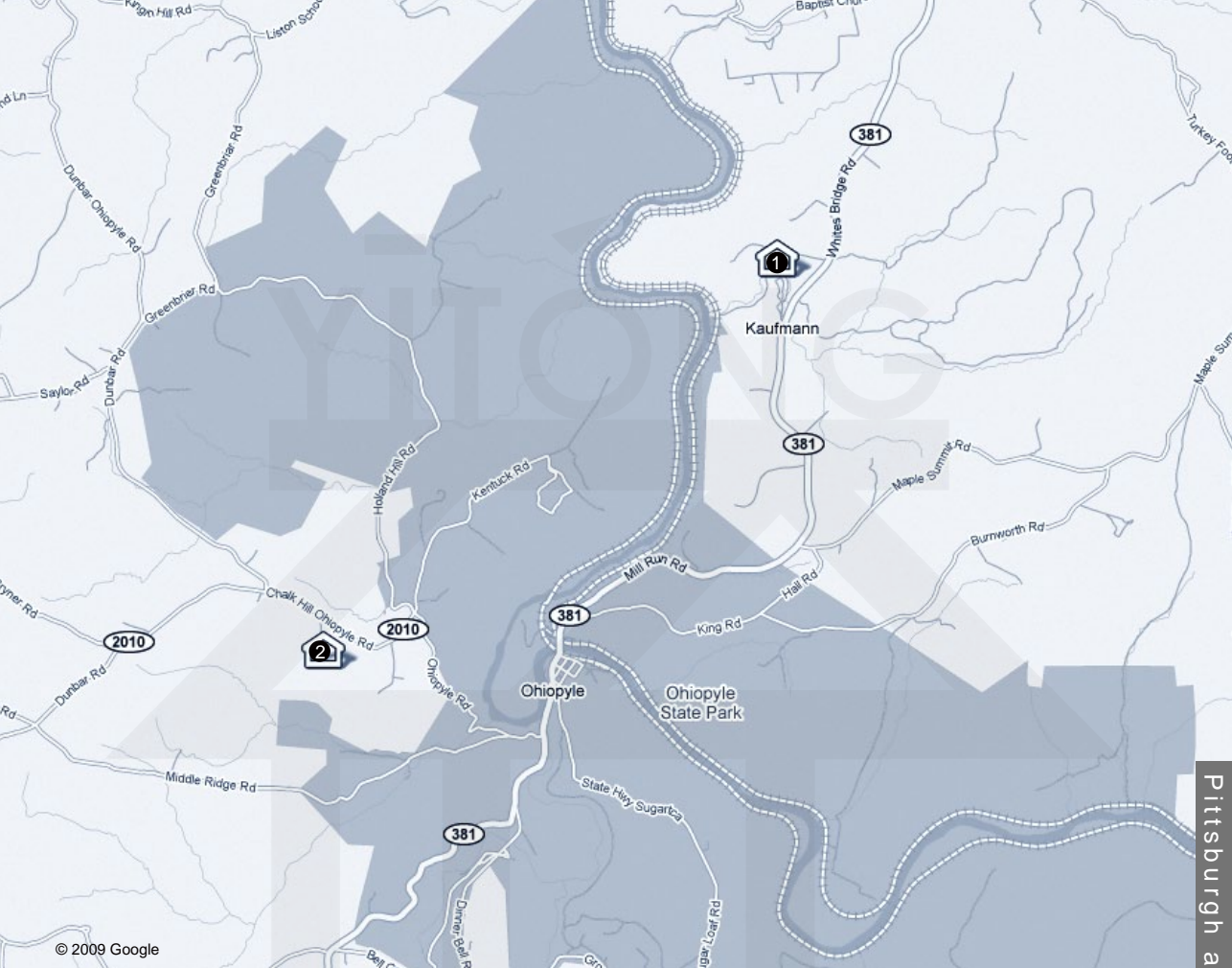
Traffic:

To reach the museum by subway, take the 4, 5, or 6 train to 86th Street. Walk west on 86th Street, turn right at 5th Avenue and proceed north to 88th Street.

Note:

Links:

http://en.wikipedia.org/wiki/Solomon_R._Guggenheim_Museum
<http://www.guggenheim.org/guggenheim-foundation/architecture/new-york>



- | | | |
|---|---------------|------|
| ① | Falling Water | P108 |
| ② | Kentuck Knob | P109 |
| ① | 流水别墅 | P108 |
| ② | 肯特丘住宅 | P109 |



© 2009 Google

1 Pittsburgh Plate Glass Place P110

1 匹兹堡平板玻璃公司

P110



项目名称: 流水别墅

设计师: 弗兰克·劳埃德·赖特

地址: Fallingwater
1491 Mill Run Road
Mill Run, PA 15464

交通建议: 本项目位于PA Route 381沿线, 介于 Mill Run 和 Ohiopyle之间。从匹兹堡Pittsburgh市区驾车约1.5小时后到达。

注意事项: 参观的人很多, 买票后要等一段时间才能进入。室内不允许拍照。不要错过对面山坡上的经典观赏位置。

网页: <http://www.kentuckknob.com>

Project name:

Falling Water

Architect:

Frank Lloyd Wright

Address:

Fallingwater
1491 Mill Run Road
Mill Run, PA 15464

Traffic:


Fallingwater is located on PA Route 381 between the villages of Mill Run and Ohiopyle — approximately 1.5 hours from downtown Pittsburgh. You should drive to there.

Note:

You need ticket and will wait for a while because of a large number of visitors.

Links:

<http://www.fallingwater.org>



项目名称:

肯特丘住宅

设计师:

弗兰克·劳埃德·赖特

地址:

Kentuck Knob
723 Kentuck Road
Chalk Hill, PA 15421

交通建议:

距离Fallingwater不远, 参观完Fallingwater后驾车15分钟即可到达。

注意事项:

购票参观。

网页:

<http://www.kentuckknob.com>

Project name:

Kentuck Knob

Architect:

Frank Lloyd Wright

Address:

Kentuck Knob
723 Kentuck Road
Chalk Hill, PA 15421

Traffic:


This building is not so far from Fallingwater. You can drive to there after the visit to Fallingwater.

Note:

Need ticket

Links:

<http://www.kentuckknob.com>

**项目名称:**

匹兹堡平板玻璃公司

设计师:

菲利普·约翰逊

地址:

The complex sits on six city blocks (5½ acres) bound by Forbes Avenue and the Boulevard of the Allies on its north and south sides, and Stanwix Street and Wood Street to its east and west.

交通建议:

项目坐落于Pittsburgh市中心，可以乘坐巴士很方便的到达。

网页:

http://en.wikipedia.org/wiki/PPG_Place

Project name:

Pittsburgh Plate Glass Place

Architect:

Philip Johnson

Address:

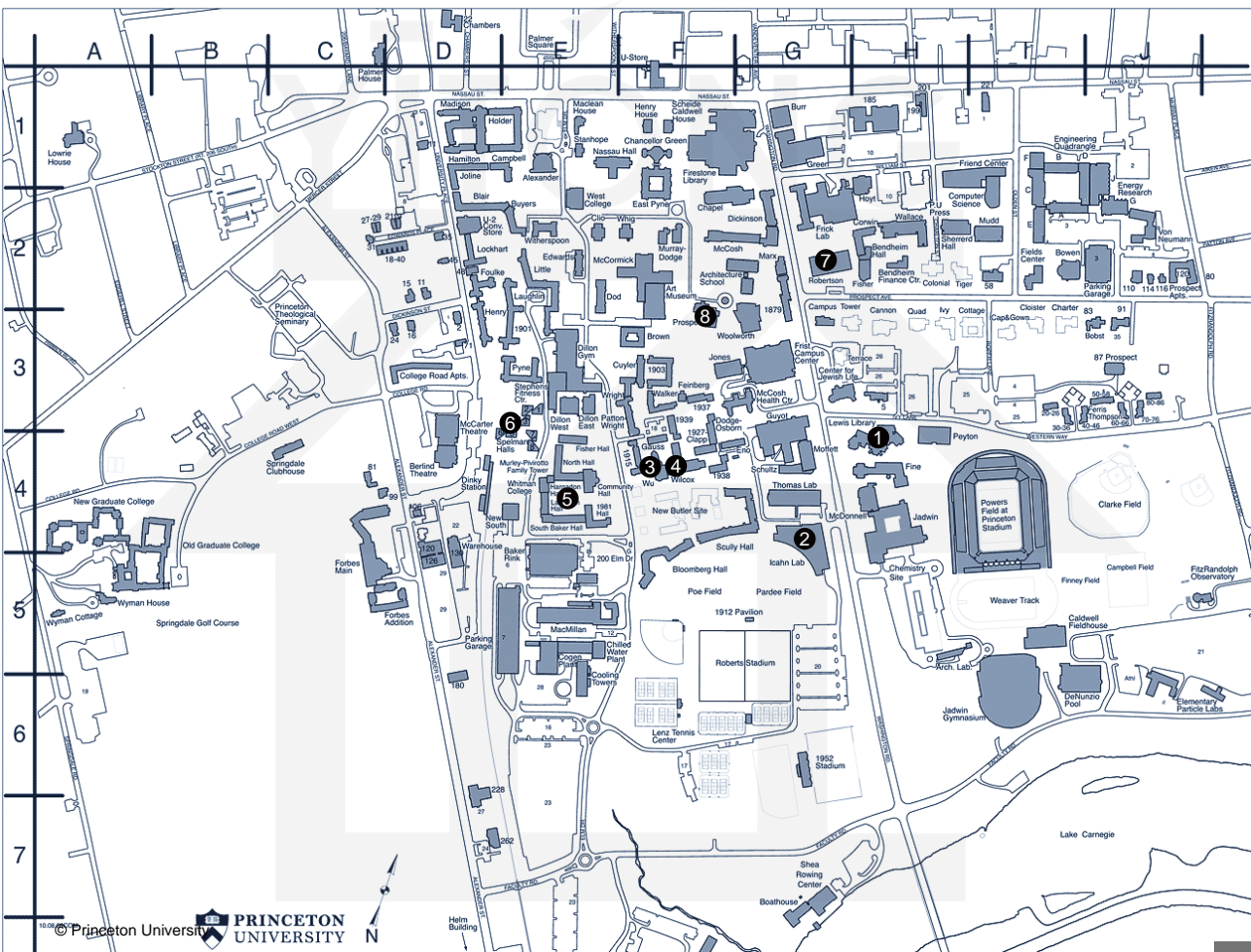
The complex sits on six city blocks (5½ acres) bound by Forbes Avenue and the Boulevard of the Allies on its north and south sides, and Stanwix Street and Wood Street to its east and west.


Traffic:

This project is located in the centre of downtown Pittsburgh. You can arrive there easily by bus.

Note:**Links:**

http://en.wikipedia.org/wiki/PPG_Place





项目名称: 普林斯顿大学-Lewis 图书馆

设计师: 弗兰克·盖里

地址: Washington Road (Ivy Lane)
Princeton, NJ

交通建议: 在纽约Pennsylvania车站乘坐Amtrak或者NJ Transit, 1小时左右到Princeton Junction站。出站后购票乘坐站外的另一个小火车, 5分钟到达终点站普林斯顿大学。先到First Campus Center (位于Washington Road 和 Ivy Lane路口附近) 内的游客中心拿免费的校园地图, 步行到达目的地。

网页: <http://www.nikiomahe.com/2008/11/lewis-science-library-at-princeton-university-us-by-gehry-partners-llp/>

Project name: Princeton University-Lewis Library


Architect: Frank Gehry

Address: Washington Road (Ivy Lane)
Princeton, NJ

Traffic: You can take Amtrak or NJ Transit get to Princeton Junction station from Pennsylvania Station of New York. It takes around 1 hour. Then you buy a ticket and get on a train outside the Junction station to Princeton University. It only takes 5 minutes to get university. As a start, you should go to First Campus Center (Washington Road & Ivy Lane) get a free campus map then walk to this building.

Note:

Links: <http://www.nikiomahe.com/2008/11/lewis-science-library-at-princeton-university-us-by-gehry-partners-llp/>



项目名称: 普林斯顿大学-Carl Icahn 实验室

设计师: 拉斐尔·维诺里

地址: Washington Road (Southwest to Gehry's Lewis Library)
Princeton, NJ

交通建议: 在纽约Pennsylvania车站乘坐Amtrak或者NJ Transit, 1小时左右到Princeton Junction站。出站后购票乘坐站外的另一个小火车, 5分钟到达终点站普林斯顿大学。先到First Campus Center (位于Washington Road 和 Ivy Lane路口附近) 内的游客中心拿免费的校园地图, 步行到达目的地。

网页: http://www.arcspace.com/architects/vinoly/vinoly_licahn/vinoly_licahn_index.htm

Project name: Princeton University-Carl Icahn Laboratory

Architect: Rafael Vinoly

Address: Washington Road (Southwest to Gehry's Lewis Library)
Princeton, NJ

Traffic: You can take Amtrak or NJ Transit get to Princeton Junction station from Pennsylvania Station of New York. It takes around 1 hour. Then you buy a ticket and get on a train outside the Junction station to Princeton University. It only takes 5 minutes to get university. As a start, you should go to First Campus Center (Washington Road & Ivy Lane) get a free campus map then walk to this building.

Links: http://www.arcspace.com/architects/vinoly/vinoly_licahn/vinoly_licahn_index.htm



项目名称: 普林斯顿大学- Wu会堂

设计师: 罗伯特·文丘里

地址: In the middle of campus

交通建议: 在纽约Pennsylvania车站乘坐Amtrak或者NJ Transit, 1小时左右到Princeton Junction站。出站后购票乘坐站外的另一个小火车, 5分钟到达终点站普林斯顿大学。先到First Campus Center (位于Washington Road 和 Ivy Lane路口附近) 内的游客中心拿免费的校园地图, 步行到达目的地。

网页: http://www.artificeimages.com/buildings/Gordon_Wu_Hall.html

Project name:

Princeton University- Wu Halls

Architect:

Robert Venturi

Address:

In the middle of campus

Princeton, NJ

Traffic:

You can take Amtrak or NJ Transit get to Princeton Junction station from Pennsylvania Station of New York. It takes around 1 hour. Then you buy a ticket and get on a train outside the Junction station to Princeton University. It only takes 5 minutes to get university. As a start, you should go to First Campus Center (Washington Road & Ivy Lane) get a free campus map then walk to this building.

Note:

Links:

http://www.artificeimages.com/buildings/Gordon_Wu_Hall.html



项目名称: 普林斯顿大学- Wu & Wilcox 会堂改建

设计师: 迈克·格雷夫斯设计事务所

地址: In the middle of campus

交通建议: 在纽约Pennsylvania车站乘坐Amtrak或者NJ Transit, 1小时左右到Princeton Junction站。出站后购票乘坐站外的另一个小火车, 5分钟到达终点站普林斯顿大学。先到First Campus Center (位于Washington Road 和 Ivy Lane路口附近) 内的游客中心拿免费的校园地图, 步行到达目的地。

网页: http://www.princeton.edu/facilities/design_construction/major_projects/Wu_Wilcox/

Project name:

Princeton University- Renovation of Wu and Wilcox Halls

Architect:

Michael Graves and Associates

Address:

In the middle of campus

Traffic:


You can take Amtrak or NJ Transit get to Princeton Junction station from Pennsylvania Station of New York. It takes around 1 hour. Then you buy a ticket and get on a train outside the Junction station to Princeton University. It only takes 5 minutes to get university. As a start, you should go to First Campus Center (Washington Road & Ivy Lane) get a free campus map then walk to this building.

Note:

It will be finished in 2009

Links:

http://www.princeton.edu/facilities/design_construction/major_projects/Wu_Wilcox/



项目名称: 普林斯顿大学- Whitman 学院

设计师: 德梅特里·波菲里奥斯

地址: In the middle of campus, close to train station Princeton, NJ

交通建议: 在纽约Pennsylvania车站乘坐Amtrak或者NJ Transit, 1小时左右到Princeton Junction站。出站后购票乘坐站外的另一个小火车, 5分钟到达终点站普林斯顿大学。先到First Campus Center (位于Washington Road 和 Ivy Lane路口附近) 内的游客中心拿免费的校园地图, 步行到达目的地。

网页: http://www.worldarchitecturenews.com/index.php?fuseaction=wanappln.projectview&upload_id=1751

Project name:

Princeton University- Whitman College

Architect:

Demetri Porphyrios

Address:

In the middle of campus, close to train station Princeton, NJ

Traffic:

You can take Amtrak or NJ Transit get to Princeton Junction station from Pennsylvania Station of New York. It takes around 1 hour. Then you buy a ticket and get on a train outside the Junction station to Princeton University. It only takes 5 minutes to get university. As a start, you should go to First Campus Center (Washington Road & Ivy Lane) get a free campus map then walk to this building.

Links:

http://www.worldarchitecturenews.com/index.php?fuseaction=wanappln.projectview&upload_id=1751



项目名称: 普林斯顿大学- Spelman 宿舍

设计师: 德梅特里·波菲里奥斯

地址: University Place Road (Next to train station) Princeton, NJ

交通建议: 在纽约Pennsylvania车站乘坐Amtrak或者NJ Transit, 1小时左右到Princeton Junction站。出站后购票乘坐站外的另一个小火车, 5分钟到达终点站普林斯顿大学。先到First Campus Center (位于Washington Road 和 Ivy Lane路口附近) 内的游客中心拿免费的校园地图, 步行到达目的地。

网页: <http://www.etc.net/njarts/details.cfm?ID=595>

Project name:

Princeton University- Spelman Halls

Architect:

Demetri Porphyrios

Address:

University Place Road (Next to train station) Princeton, NJ

Traffic:

You can take Amtrak or NJ Transit get to Princeton Junction station from Pennsylvania Station of New York. It takes around 1 hour. Then you buy a ticket and get on a train outside the Junction station to Princeton University. It only takes 5 minutes to get university. As a start, you should go to First Campus Center (Washington Road & Ivy Lane) get a free campus map then walk to this building.

Note:

Links:

<http://www.etc.net/njarts/details.cfm?ID=595>



项目名称: 普林斯顿大学- Robertson 会堂

设计师: 山崎实

地址: Washington Rd (Prospect Ave)

Princeton, NJ

交通建议: 在纽约Pennsylvania车站乘坐Amtrak或者NJ Transit, 1小时左右到Princeton Junction站。出站后购票乘坐站外的另一个小火车, 5分钟到达终点站普林斯顿大学。先到First Campus Center (位于Washington Road 和 Ivy Lane路口附近) 内的游客中心拿免费的校园地图, 步行到达目的地。

网页: <http://www.cambridge2000.com/gallery/html/P72227012e.html>

Project name:

Princeton University- Robertson Hall

Architect:

Minoru Yamasaki

Address:

Washington Rd (Prospect Ave)

Princeton, NJ

Traffic:

You can take Amtrak or NJ Transit get to Princeton Junction station from Pennsylvania Station of New York. It takes around 1 hour. Then you buy a ticket and get on a train outside the Junction station to Princeton University. It only takes 5 minutes to get university. As a start, you should go to First Campus Center (Washington Road & Ivy Lane) get a free campus map then walk to this building.

Note:

Links:

<http://www.cambridge2000.com/gallery/html/P72227012e.html>



项目名称: 普林斯顿大学- Prospect 住宅加建

设计师: 未知

地址: In the middle of campus, north to First Campus Center

Princeton, NJ

交通建议: 在纽约Pennsylvania车站乘坐Amtrak或者NJ Transit, 1小时左右到Princeton Junction站。出站后购票乘坐站外的另一个小火车, 5分钟到达终点站普林斯顿大学。先到First Campus Center (位于Washington Road 和 Ivy Lane路口附近) 内的游客中心拿免费的校园地图, 步行到达目的地。

Project name:

Princeton University-Expansion of Prospect House

Architect:

Unknown

Address:

In the middle of campus, north to First Campus Center

Princeton, NJ

Traffic:

You can take Amtrak or NJ Transit get to Princeton Junction station from Pennsylvania Station of New York. It takes around 1 hour. Then you buy a ticket and get on a train outside the Junction station to Princeton University. It only takes 5 minutes to get university. As a start, you should go to First Campus Center (Washington Road & Ivy Lane) get a free campus map then walk to this building.

Note:

Links:







- ① Kimmel表演艺术中心
② Comcast中心
③ 宾夕法尼亚大学-理查兹医疗中心

P119
P120
P121

- ① Kimmel Center for the Performing Art
② Comcast Center
③ Richards Medical Center, University of Pennsylvania

P119
P120
P121

**项目名称:**

Kimmel 表演艺术中心

设计师:

拉斐尔维诺里

地址:

260 South Broad Street (Spruce St)
Philadelphia, PA 19102

交通建议:

本项目位于市中心区域，在市区内乘坐巴士或步行都可以方便的到达。

网页:

<http://www.kimmelcenter.org>

Project name:

Kimmel Center for the Performing Art

Architect:

Rafael Viñoly

Address:

260 South Broad Street (Spruce St)
Philadelphia, PA 19102

Traffic:

This project is located in central downtown area.
You can conveniently arrive there by buses.

Note:**Links:**

<http://www.kimmelcenter.org>

项目名称:

Comcast 中心

设计师:

斯特恩事务所

地址:

1701 John F. Kennedy Blvd (Arch St)
Philadelphia, PA

交通建议:

本项目位于市中心区域，在市区内乘坐巴士、地铁或步行都可以方便的到达。

网页:

<http://phillyskyline.com/bldgs/comcast/index.htm>

Project name:

Comcast Center

Architect:

Robert A. M. Stern Architects

Address:


1701 John F. Kennedy Blvd (Arch St)
Philadelphia, PA

Traffic:

This project is located in central downtown area.
You can conveniently arrive there by buses and metro.

Note:**Links:**

<http://phillyskyline.com/bldgs/comcast/index.htm>



项目名称: 宾夕法尼亚大学-理查兹医疗中心

设计师: 路易斯·康

地址: Hamilton walk, University of Pennsylvania

交通建议: 本项目位于费城市中心西面大学城-宾夕法尼亚大学校区中部。由市中心乘坐地铁到30th St. 站后步行到达目的地。

网页: http://www.greatbuildings.com/buildings/Richards_Medical_Center.html
http://www.archiplanet.org/wiki/Richards_Medical_Center

Project name:

Richards Medical Center, University of Pennsylvania

Architect:

Louis I. Kahn

Address:

Hamilton walk, University of Pennsylvania

Traffic:

This project is located in the centre of University of Pennsylvania. And the University of Pennsylvania campus is located in an area of West Philadelphia known as University City. You can take Metro from downtown of Philadelphia to 30th St. station and then walk to the location.

Note:

Links:

http://www.greatbuildings.com/buildings/Richards_Medical_Center.html
http://www.archiplanet.org/wiki/Richards_Medical_Center



Little Italy

Firehouse Museum

Maritime Museum

Cruise Ship Terminal

Bay Cruises

Broadway Pier

Navy Pier

USS Midway

Downtown San Diego

Seaport Village

San Diego Convention Center

Embarcadero Marina Park North

Embarcadero Marina Park South

San Diego Concourse

Civic Theatre

Symphony Hall

Amtrak Depot

Intern'l Visitor Info Center

Museum of Contemporary Art

Fed. Bldg.

Spreckels Theatre

Arts Tix

Horton Plaza

Café Sevilla

Public Library

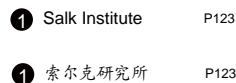
Post Office


McCormick & Petco Schmick's Park

Transit Station

Westfield Shopping town Horton Plaza

霍顿购物广场



**项目名称:**

霍顿购物广场

设计师:

美国捷得国际建筑师事务所

地址:

324 Horton Plz
San Diego, CA 92101

交通建议:

本项目位于市中心核心区，乘坐巴士或步行都可以很方便的到达。

网页:

<http://www.jerde.com>

Project name:

Westfield Shopping town Horton Plaza

Architect:

The Jerde Partnership

Address:


324 Horton Plz
San Diego, CA 92101

Traffic:

This project is located in central downtown area.
You can conveniently arrive there by buses.

Note:**Links:**

<http://www.jerde.com>

**项目名称:**

索尔克研究所

设计师:

路易斯·康

地址:

10010 N Torrey Pines Rd (Torrey Pines Scenic Dr)
La Jolla, CA 92037

交通建议:

可以由圣迭戈或者洛杉矶出发自驾车前往。或者可以由圣迭戈乘坐30路巴士到N Torrey Pines 和 La Jolla Shores Dr路口，下车后步行到达目的地。

注意事项:

工作日可以进入内部参观，节假日禁止入内。

网页:

<http://www.salk.edu/>

Project name:

Salk Institute

Architect:

Louis Kahn

Address:

10010 N Torrey Pines Rd (Torrey Pines Scenic Dr)
La Jolla, CA 92037

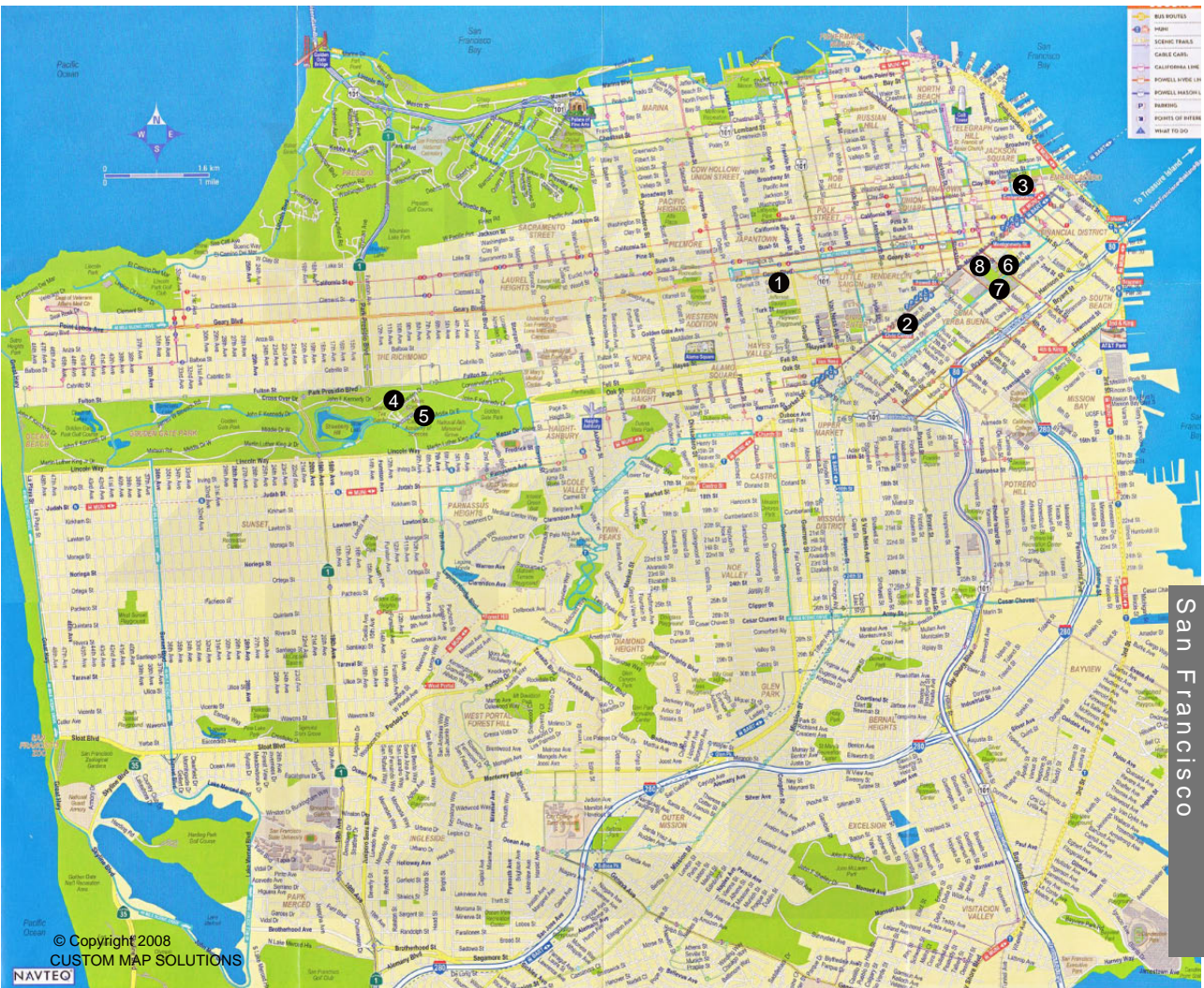
Traffic:

You can drive to there from San Diego or Los Angeles. Public transportation from San Diego: Bus 30 to N Torrey Pines & La Jolla Shores Dr and then walk to there

Note:**Links:**

<http://www.salk.edu/>





1 圣玛丽亚教堂

P124

2 美国联邦大楼

P125

3 Embarcadero中心广场

P126

4 De Young博物馆

P127

5 加州科学院

P128

6 旧金山现代艺术博物馆

P129

7 ZEUM

P130

8 旧金山当代犹太博物馆

P131

1 Saint Mary's Cathedral

P124

2 United States Federal Building

P125

3 Embarcadero Center plaza

P126

4 De Young Museum

P127

5 California Academy of Science

P128

6 San Francisco Museum of Modern Art

P129

7 ZEUM

P130

8 Contemporary Jewish Museum of San Francisco

P131



Lawrence Berkeley National Laboratory

1 UC伯克利分校艺术博物馆和太平洋电影档案馆

P132

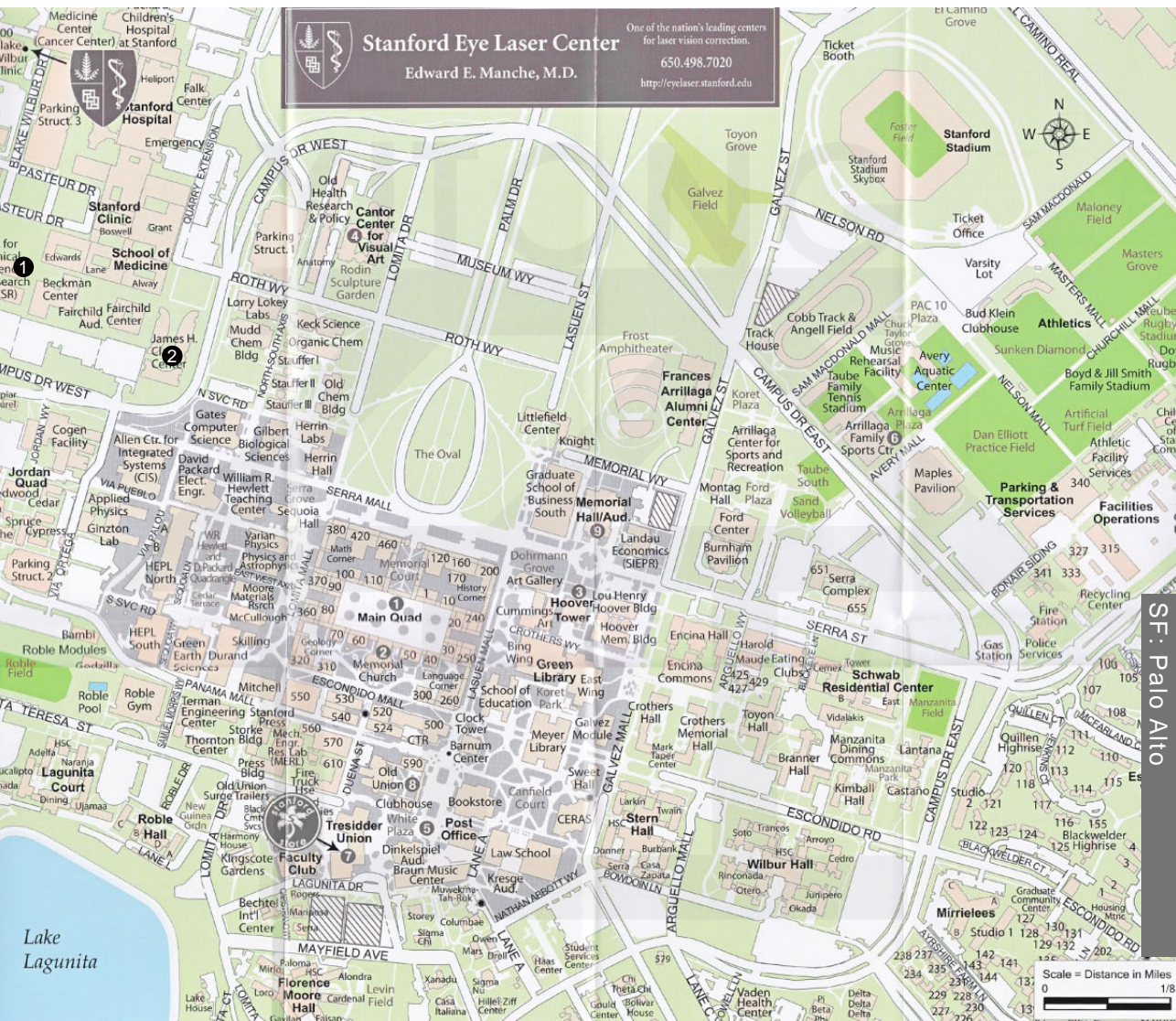
2 UC伯克利分校东亚图书馆

P133

1 UC Berkeley Art Museum and Pacific Film Archive


2 UC Berkeley East Asian Library

Physical Pl
P132 Se
2000 Carle
P133
& Haskov
2484 Stude



- ① Stanford University Center for Clinical Science Research P134
 ② Stanford University James H. Clark Center P135

- ① 斯坦福大学临床科研中心 P134
 ② 斯坦福大学克拉克中心 P135



项目名称:

圣玛丽亚教堂

设计师:

皮埃尔·内维

地址:

1111 Gough St (Geary Blvd)
San Francisco, CA

交通建议:

本项目位于市中心行政中心西北方向，乘坐巴士可以方便的到达。

网页:

http://www.greatbuildings.com/buildings/St_Marys_Cathedral_SF.html

Project name:

Saint Mary's Cathedral

Architect:

Pier Luigi Nervi

Address:

1111 Gough St (Geary Blvd)
San Francisco, CA

Traffic:

This project is close to downtown area. You can easily get to there by bus.

Note:

Links:

http://www.greatbuildings.com/buildings/St_Marys_Cathedral_SF.html



项目名称:

美国联邦大楼

设计师:

汤姆·梅恩·莫弗西斯事务所

地址:

Mission St (7th St)
San Francisco, CA

交通建议:

本项目位于市中心行政中心东南方向，乘坐巴士到达或者乘坐BART地铁到Civic Center站后步行到达。

网页:

<http://www.arcspace.com/architects/morphosis/usfb/usfb.html>

Project name:

United States Federal Building

Architect:

Thom Mayne- MORPHOSIS

Address:

Mission St (7th St)
San Francisco, CA

Traffic:

This project is close to downtown area. You can easily get to there by bus or take BART to Civic Center station.

Note:

Links:

<http://www.arcspace.com/architects/morphosis/usfb/usfb.html>



项目名称:

Embarcadero 中心广场

设计师:

约翰·波特曼

地址:

Sacramento St (Battery St)
San Francisco, CA

交通建议:

本项目位于市中心金融区东部，面朝1号码头。乘坐巴士到达或者乘坐BART地铁到Embarcadero站到达。

网页:

<http://www.embarcaderocenter.com/ec/attractions>

Project name:

Embarcadero Center plaza

Architect:

John C. Portman

Address:

Sacramento St (Battery St)
San Francisco, CA


Traffic:

This project is in downtown area and face to Pier 1. You can easily get to there by bus or take BART to Embarcadero station.

Note:

Links:

<http://www.embarcaderocenter.com/ec/attractions>



项目名称:

De Young 博物馆

设计师:

赫尔佐格/德梅隆

地址:

50 Hagiwara Tea Garden Dr (John F Kennedy Dr)
San Francisco, CA

交通建议:

本项目位于金门公园内，面朝皮亚诺设计的科学院。乘坐5路巴士到Fulton St 和8th St路口后步行到达。

网页:

<http://www.famsf.org/deyoung/>

Project name:

De Young Museum

Architect:

Herzog & de Meuron

Address:

50 Hagiwara Tea Garden Dr (John F Kennedy Dr)
San Francisco, CA

Traffic:

This project is in Golden Gate Park and close to Piano's Academy of Science. You can take bus 5 to Fulton St & 8th St and then walk to there.

Note:

Links:

<http://www.famsf.org/deyoung/>



项目名称:

加州科学院

设计师:

伦佐·皮亚诺

地址:

55 Music Concourse Dr
San Francisco, CA

交通建议:

本项目位于金门公园内，面朝De Young博物馆。
乘坐5路巴士到Fulton St 和8th St路口后步行到达。

网页:

<http://www.calacademy.org>

Project name:

California Academy of Science

Architect:

Renzo Piano

Address:


55 Music Concourse Dr
San Francisco, CA

Traffic:

This project is in Golden Gate Park and close to De Young Museum. You can take bus 5 to Fulton St & 8th St and then walk to there.

Note:

Links:



项目名称:

旧金山现代艺术博物馆

设计师:

马里奥·博塔

地址:

151 Third St (between Mission and Howard)
San Francisco, CA

交通建议:

本项目位于市中心区域。在市区内乘坐巴士或步行都可以非常方便地到达。

网页:

<http://www.sfmoma.org>

Project name:

San Francisco Museum of Modern Art

Architect:

Mario Botta

Address:

151 Third St (between Mission and Howard)
San Francisco, CA


Traffic:

This project is in central downtown area. You can easily get to there by bus.

Note:

Links:

<http://www.sfmoma.org>



项目名称:

ZEUM

设计师:

未知

地址:

221 Fourth St (Howard St)
San Francisco, CA 94103

交通建议:

本项目位于市中心区域。在市区内乘坐巴士或步行都可以非常方便地到达。

网页:

<http://www.zeum.org>

Project name:

ZEUM

Architect:

Unknown

Address:

221 Fourth St (Howard St)
San Francisco, CA 94103


Traffic:

This project is in central downtown area. You can easily get to there by bus.

Note:

Links:

<http://www.zeum.org>



项目名称:

旧金山当代犹太博物馆

设计师:

丹尼尔·里伯斯金

地址:

736 Mission Street (3rd St)
San Francisco, CA 94103

交通建议:

本项目位于市中心区域。在市区内乘坐巴士或步行都可以非常方便地到达。

网页:

<http://www.thecjm.org>

Project name:

Contemporary Jewish Museum of San Francisco

Architect:

Daniel Libeskind

Address:

736 Mission Street (3rd St)
San Francisco, CA 94103


Traffic:

This project is in central downtown area. You can easily get to there by bus.

Note:

Links:

<http://www.thecjm.org>



项目名称:

UC 伯克利分校艺术博物馆和太平洋电影档案馆

设计师:

未知

地址:

2625 Durant Avenue (College Ext)
Berkeley, CA 94720-2250

交通建议:

乘坐BART地铁红线 (Richmond方向) 到
Downtown Berkeley站, 向东步行几个街区即可到
达校区。本项目位于主校区南侧边缘, 步行数分钟
即可到达。

网页:

<http://www.bampfa.berkeley.edu>

Project name:

UC Berkeley Art Museum and Pacific Film Archive

Architect:

Unknown

Address:

2625 Durant Avenue (College Ext)
Berkeley, CA 94720-2250


Traffic:

You can take BART Red Line (Richmond
Direction) to the Downtown Berkeley Station.
Campus is just several blocks away from the
station. This project is located in the south end of
the main campus. You can easily walk to there.

Note:

Links:

<http://www.bampfa.berkeley.edu>



项目名称:

UC 伯克利分校东亚图书馆

设计师:

未知

地址:

S Hall Rd (Sather Rd)
Berkeley, CA

交通建议:

乘坐BART地铁红线 (Richmond方向) 到
Downtown Berkeley站, 向东步行几个街区即可到
达校区。本项目位于主校区南侧边缘, 步行数分钟
即可到达。

网页:

<http://www.lib.berkeley.edu/EAL>

Project name:

UC Berkeley East Asian Library

Architect:

Unknown

Address:

S Hall Rd (Sather Rd)
Berkeley, CA


Traffic:

You can take BART Red Line (Richmond
Direction) to the Downtown Berkeley Station.
Campus is just several blocks away from the
station. This project is located in the middle of
main campus. You can easily walk to there.

Note:

Links:

<http://www.lib.berkeley.edu/EAL>



项目名称: 斯坦福大学临床科研中心

设计师: 诺曼·福斯特

地址: Governors Ave (Pasteur Dr)

Palo Alto, CA

交通建议: 在旧金山Caltrain火车站乘坐local train到Palo Alto站。出站后沿University Ave走上Palm Dr步行15分钟左右即可到达校区。本项目位于主校区西北角医学院区域。可以步行到达。或者可以选择由Palo Alto站乘坐巴士前往。

网页: <http://www.fosterandpartners.com/Projects/0886/Default.aspx>

Project name:

Stanford University Center for Clinical Science Research

Architect:

Norman Foster

Address:

Governors Ave (Pasteur Dr)

Palo Alto, CA


Traffic:

You can go to San Francisco Caltrain station to take local train to Palo Alto Station. Campus is just several blocks away from the station. This project is located in the northwest corner of the main campus. You can easily walk to there or you can take a shuttle bus.

Note:

Links:

<http://www.fosterandpartners.com/Projects/0886/Default.aspx>



项目名称: 斯坦福大学克拉克中心

设计师: 诺曼·福斯特

地址: Campus Dr (Roth Way)

Palo Alto, CA

交通建议: 在旧金山Caltrain火车站乘坐local train到Palo Alto站。出站后沿University Ave走上Palm Dr步行15分钟左右即可到达校区。本项目位于主校区西北角医学院区域。可以步行到达。或者可以选择由Palo Alto站乘坐巴士前往。

网页: <http://www.stanford.edu/home/welcome/campus/clark.html>

Project name:

Stanford University James H. Clark Center

Architect:

Norman Foster

Address:

Campus Dr (Roth Way)

Palo Alto, CA

Traffic:

You can go to San Francisco Caltrain station to take local train to Palo Alto Station. Campus is just several blocks away from the station. This project is located in the northwest corner of the main campus. You can easily walk to there or you can take a shuttle bus.

Note:

Links:

<http://www.stanford.edu/home/welcome/campus/clark.html>

YITONG





❶ 西雅图公共图书馆

P136

❷ 体验音乐中心/科幻博物馆及名人堂

P137

❸ 太平洋科学中心

P138

❹ 奥林匹克雕塑公园

P139

❺ 圣伊格教堂 (地图外)

P140

❶ Seattle Public Library

P136

❷ Experience Music Project/Science Fiction Museum and Hall of Fame

P137

❸ Pacific Science Center


P138

❹ Olympic Sculpture Park

P139

❺ Church of St. Ignatius (out of map)

P140



项目名称:

西雅图公共图书馆

设计师:

雷姆·库哈斯

地址:

1000 Fourth Ave (Madison St).
Seattle, WA 98104

交通建议:

本项目位于市中心，在市区内乘坐巴士或步行均可方便的到达。

注意事项:

市区内乘巴士有免费时段，充分利用。

网页:

<http://www.spl.org>

Project name:

Seattle Public Library

Architect:

Rem Koolhaas

Address:

1000 Fourth Ave (Madison St).
Seattle, WA 98104


Traffic:

This project is located in central downtown area. You can conveniently arrive there by bus or walk to there.

Note:

Links:

<http://www.spl.org>



项目名称:

体验音乐中心科幻博物馆及名人堂

设计师:

弗兰克·盖里

地址:

325 5th Avenue North (Broad St)
Seattle, WA 98109

交通建议:

本项目位于市中心北部西雅图中心内。乘坐巴士可以方便地到达。

网页:

<http://www.empsfm.org>

Project name:

Experience Music Project|Science Fiction Museum and Hall of Fame

Architect:

Frank Gehry

Address:

325 5th Avenue North (Broad St)
Seattle, WA 98109

Traffic:

This project is located in north of downtown area, in Seattle Center. You can conveniently arrive there by bus.

Note:

Links:

<http://www.empsfm.org>



项目名称:

太平洋科学中心

设计师:

山崎实

地址:

200 Second Avenue North (Denny Way)
Seattle, Washington 98109

交通建议:

本项目位于市中心北部西雅图中心内。乘坐巴士可以方便地到达。

网页:

<http://www.pacsci.org>

Project name:

Pacific Science Center

Architect:

Minoru Yamasaki

Address:

200 Second Avenue North (Denny Way)
Seattle, Washington 98109

Traffic:

This project is located in north of downtown area, in Seattle Center. You can conveniently arrive there by bus.

Note:

Links:

<http://www.pacsci.org>



项目名称:

奥林匹克雕塑公园

设计师:

韦斯/曼弗雷迪事务所

地址:

2901 Western Avenue (Broad St)
Seattle, WA 98121

交通建议:

本项目位于市中心北部滨水区。乘坐巴士可以方便地到达。

网页:

<http://www.seattleartmuseum.org/visit/OSP>

Project name:

Olympic Sculpture Park

Architect:

WEISS/MANFREDI

Address:

2901 Western Avenue (Broad St)
Seattle, WA 98121

Traffic:

This project is located in north of downtown shore area. You can conveniently arrive there by bus.

Note:

Links:

<http://www.seattleartmuseum.org/visit/OSP>

**项目名称:**

圣伊格教堂

设计师:

史蒂芬·霍尔

地址:

901 12th Ave., P.O. Box 222000,
Seattle, WA 98122-1090

交通建议:

本项目位于西雅图大学校区内，乘巴士可以方便地到达。

网页:

<http://www.stevenholl.com/project-detail.php?id=40>

Project name:

Church of St. Ignatius

Architect:

Steven Holl

Address:

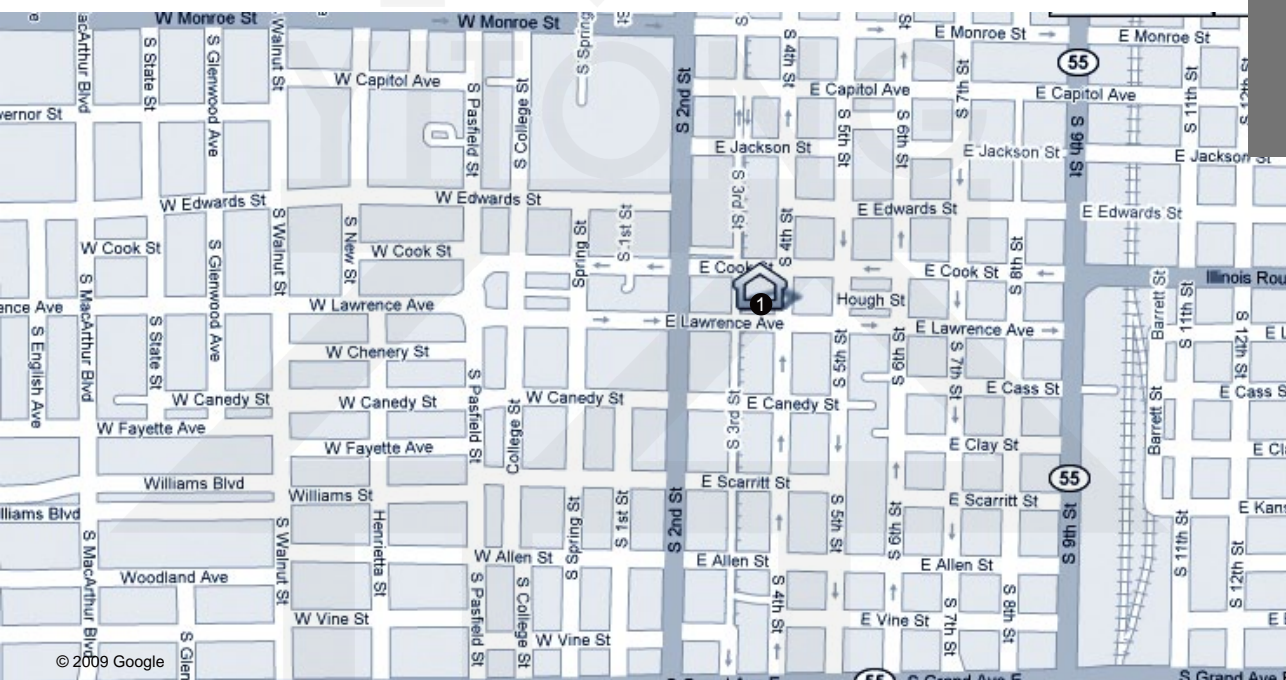
901 12th Ave., P.O. Box 222000,
Seattle, WA 98122-1090

Traffic:

This project is located in the campus of Seattle University. You can arrive there easily by bus.

Note:**Links:**

<http://www.stevenholl.com/project-detail.php?id=40>



1 Dana-Thomas House

P141

1 唐纳之家

P141



项目名称: 唐纳之家

设计师: 弗兰克·劳埃德·赖特

地址: 301 East Lawrence Avenue
Springfield, Illinois 62703

交通建议: 驾车由Clearlake Ave出口离开55号州际公路, 沿Clearlake Ave向西行至9th Street后左(南)转, 行至Cook Ave后右转。本项目的停车场位于YMCA建筑(4th and Cook Street交叉口)之后。驾车穿过铁路后停车场在路左边。停车后跟随指向标志沿Lawrence Avenue(停车场南面一个街区)步行到本项目的庭院入口。

网页: <http://www.dana-thomas.org/>

Project name: Dana-Thomas House

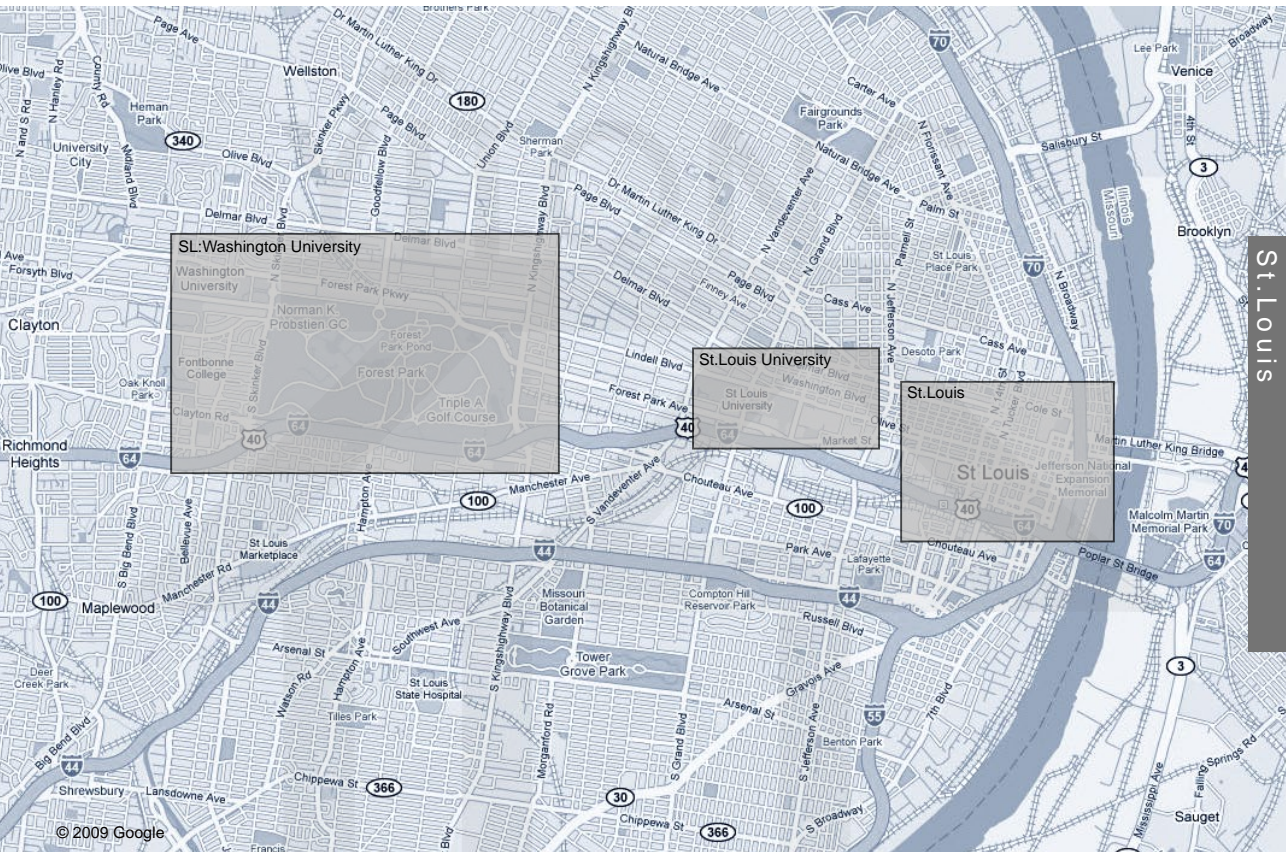
Architect: Frank Lloyd Wright

Address: 301 East Lawrence Avenue
Springfield, Illinois 62703

Traffic: The Dana-Thomas House is located in Springfield, Illinois. From Interstate 55, take the ClearLake Ave exit. Traveling west on Clearlake Ave, turn left (south) onto 9th Street. Take 9th Street to Cook Ave and turn right onto Cook. The parking lot for the Dana-Thomas House is just behind the YMCA building (which is on the corner of 4th and Cook Streets) and just past the railroad tracks on the left side of the street. Once parked, you'll need to walk to Lawrence Avenue (one block south) and to the courtyard gate of the House (signs will direct you).

Note:

Links: <http://www.dana-thomas.org/>





- | | |
|--------------------------------|------|
| ① Contemporary Art Museum | P142 |
| ② Pulitzer Foundation for Arts | P143 |

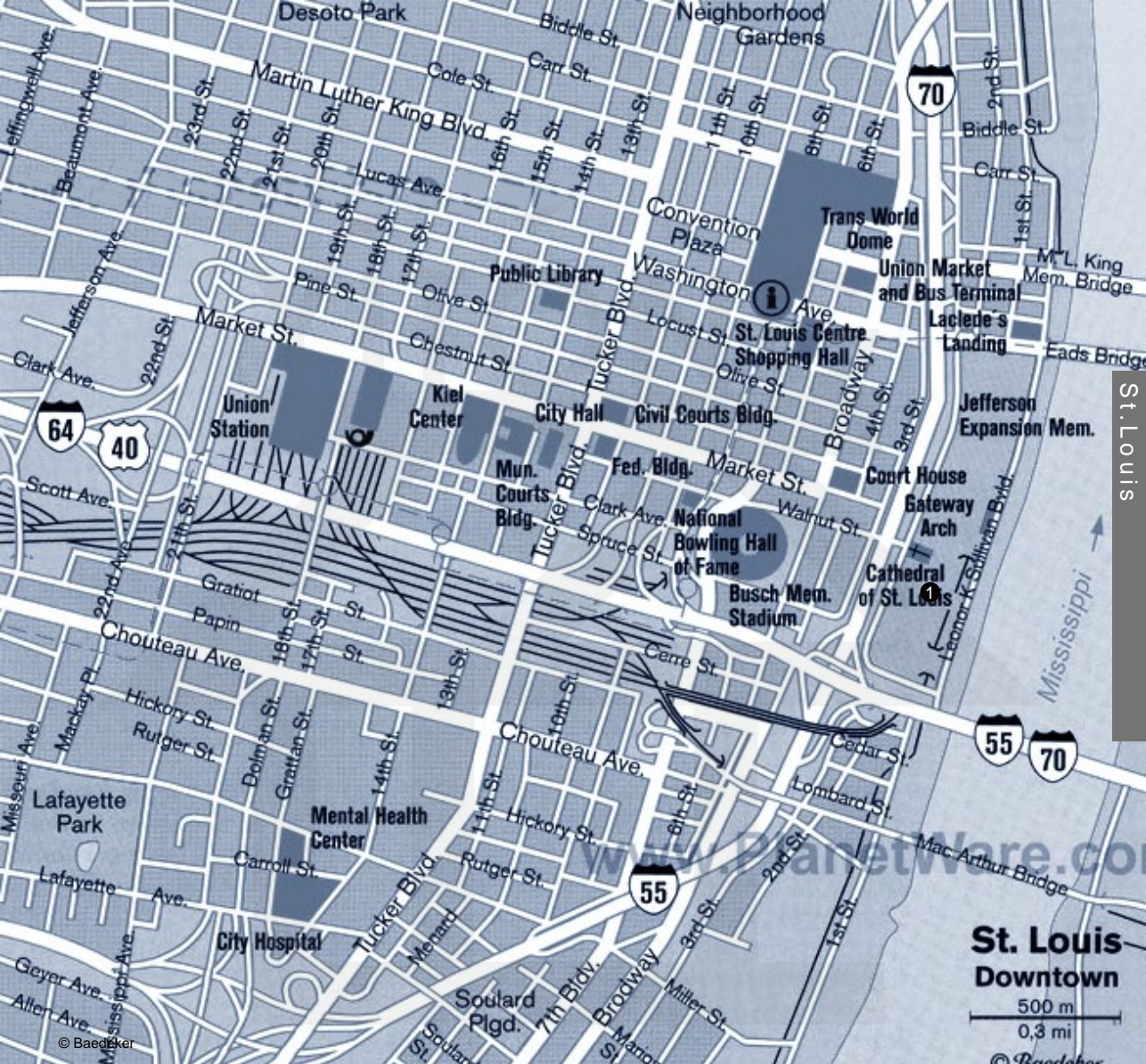
- | | |
|-------------|------|
| ① 当代艺术博物馆 | P142 |
| ② 普立策基金会美术馆 | P143 |



① Sam Fox School of Design & Visual Arts, Washington University P144

① 华盛顿大学Sam Fox视觉艺术学院

P144



① Jefferson National Expansion Memorial (Gateway Arch) P145

① 杰斐逊国家纪念馆扩建 (拱门)

P145

**项目名称:**

当代艺术博物馆

设计师:

布莱德·克罗普菲尔

地址:

3750 Washington Blvd. St. Louis, MO 63108

交通建议:

本项目位于圣路易斯市中心西面不远处。可以开车或步行地方便的到达。

网页:

<http://www.contemporarystl.org/visit.php>

http://en.wikipedia.org/wiki/Contemporary_Art_Museum_St._Louis

Project name:

Contemporary Art Museum

Architect:

Brad Cloepfil

Address:

3750 Washington Blvd. St. Louis, MO 63108

Traffic:

This project is located on the west to downtown St. Louis, not far away. You can drive or walk to there conveniently.

Note:**Links:**

<http://www.contemporarystl.org/visit.php>

http://en.wikipedia.org/wiki/Contemporary_Art_Museum_St._Louis

**项目名称:**

普立策基金会美术馆

设计师:

安藤忠雄

地址:

3716 Washington Blvd. St. Louis, MO 63108

交通建议:

本项目位于圣路易斯市中心西面不远处。可以开车方便的到达。

网页:

<http://www.pulitzerarts.org/architecture-commissioned-art/>

http://en.wikipedia.org/wiki/The_Pulitzer_Foundation_for_the_Arts

Project name:

Pulitzer Foundation for Arts

Architect:

Tadao Ando

Address:

3716 Washington Blvd. St. Louis, MO 63108


Traffic:

This project is located on the west to downtown St. Louis, not far away. You can drive or walk to there conveniently.

Note:**Links:**

<http://www.pulitzerarts.org/architecture-commissioned-art/>

http://en.wikipedia.org/wiki/The_Pulitzer_Foundation_for_the_Arts

**项目名称:**

华盛顿大学Sam Fox视觉艺术学院

设计师:

槇文彦

地址:

1 Brookings Drive
St. Louis, MO 63130

交通建议:

本项目位于华盛顿大学中心校区，可驾车方便地到达。

网页:

http://samfoxschool.wustl.edu/Staff_%26_Contact/

Project name:

Sam Fox School of Design & Visual Arts,
Washington University

Architect:

Fumihiko Maki

Address:

1 Brookings Drive
St. Louis, MO 63130

Traffic:

This project is located on the centre of campus of Washington University, St. Louis. You can drive there conveniently.

Note:**Links:**

http://samfoxschool.wustl.edu/Staff_%26_Contact/

**项目名称:** 杰斐逊国家纪念馆扩建（拱门）

设计师: 埃罗·沙里宁

地址: 11 N 4th St

St Louis, MO 63102

交通建议: 乘MetroLink的 Lightrail可以方便地到达本项目。任意站乘车后在Laclede's Landing站出站后跟随标志步行约5分钟后到达纪念碑。由Lambert National Airport到本项目约需28分钟，发车间隔10分钟。

网页: <http://www.nps.gov/jeff/>

http://en.wikipedia.org/wiki/Jefferson_National_Expansion_Memorial

Project name:

Jefferson National Expansion Memorial (Gateway Arch)

Architect:

Eero Saarinen

Address:

11 N 4th St
St Louis, MO 63102

Traffic:

The Jefferson Memorial is easily accessible from St. Louis' MetroLink Lightrail. Board at any station and exit at Laclede's Landing and follow the signs to the Memorial (a five minute walk). The trip from Lambert National Airport to Jefferson National Expansion Memorial is 28 minutes, with departures to and from Lambert every 10 minutes.

Note:**Links:**

<http://www.nps.gov/jeff/>

http://en.wikipedia.org/wiki/Jefferson_National_Expansion_Memorial






© Copyright 2008
NAVTEQ ID MAP

- ① 国家美术馆东馆 P146
- ② 国家肖像画廊中庭 P147
- ③ 新瑞士大使馆住宅 (西北向地图以外) P148

- ① East Wing, National Gallery of Art P146
- ② The Robert and Arlene Kogod Courtyard of National P147
Portrait Gallery
- ③ The New Residence at the Swiss Embassy P148
(out of map)



项目名称:

国家美术馆东馆

设计师:

贝聿铭

地址:

4th St NW (Madison Dr NW)

Washington, DC

交通建议:

本项目位于National Mall区域，乘坐巴士、地铁都可以方便得到达。

网页:

<http://www.nga.gov>

Project name:

East Wing, National Gallery of Art

Architect:

I. M. Pei

Address:

4th St NW (Madison Dr NW)

Washington, DC

Traffic:

This project is located in central National Mall area. You can conveniently arrive there by buses or metro.

Note:

Links:

<http://www.nga.gov>



项目名称:

国家肖像画廊中庭

设计师:

诺曼·福斯特

地址:

Eighth St and F St

Washington, DC

交通建议:

本项目位于National Mall区域北侧，乘坐巴士、地铁都可以方便得到达。

网页:

<http://www.fosterandpartners.com/Projects/1276/Default.aspx>

Project name:

The Robert and Arlene Kogod Courtyard of National Portrait Gallery

Architect:

Norman Foster

Address:

Eighth St and F St

Washington, DC

Traffic:

This project is located in central city area. You can conveniently arrive there by buses or metro.

Note:

Links:

<http://www.fosterandpartners.com/Projects/1276/Default.aspx>



项目名称:

新瑞士大使馆住宅

设计师:

史蒂芬·霍尔

地址:

Cathedral Ave NW & 29 St NW
Washington, DC

交通建议:

本项目位于市区北面区域。乘坐地铁红线到达
Woodley Park Zoo站后步行到达目的地。

网页:

[http://www.stevenholl.com/project-detail.
php?id=54&worldmap=true](http://www.stevenholl.com/project-detail.php?id=54&worldmap=true)

Project name:

The New Residence at the Swiss Embassy

Architect:

Steven Holl

Address:

Cathedral Ave NW & 29 St NW
Washington, DC

Traffic:

This project is located in north side of city area.
You can take metro Red Line get to Woodley Park
Zoo station and walk to there.

Note:

Links:

[http://www.stevenholl.com/project-detail.
php?id=54&worldmap=true](http://www.stevenholl.com/project-detail.php?id=54&worldmap=true)

城市开发设计服务提供者

担当高速城市化进程中城市规划师与建筑师的社会责任，理解并结合城市建设中的社会价值需求与经济价值需求，以研究式设计为设计策略，提供兼具创造性与专业性的城市开发设计的全过程设计服务提供者。

背景 - 高速城市化

一砫设计构建的国际性教育与工作背景的设计团队，深刻理解国际与地区城市化过程的挑战、机遇与运作方式。

态度 - 社会责任

一砫设计克制单纯个人化的设计意识表现，避免被动的技术服务思维方式，以主动接入城市建设进程的姿态，承担专业的设计师无可推卸的社会责任。

原则 - 社会价值需求与经济价值需求

一砫设计是城市，政府，企业，组织，公众，开发者等多样的社会价值需求与经济价值需求之间的协调者。

设计策略 - 研究式设计

一砫设计重视政治、经济、人情、时尚、技术、社会等全面因素在设计过程中的介入，以各因素的推导分析研究为概念获取和设计决断的手段，将设计师的角色放大至城市与建筑的观察者与策划者，实现最具客观性与创造性的研究式设计策略。

架构标准 - 创造性与专业性

一砫设计以总监会设计管理模式，以规划，建筑，图形，技术设计部的水平组合设计团队的形式，以研创中心的创新研究为动力、保证设计服务兼具创造性与专业性标准。

设计内容 - 城市开发设计

一砫设计整合对政策性规划的专业控制盒对地产开发策略的经验掌握，完成具有务实的城市发展推力的城市规划和城市设计。以对城市开发的深刻理解为基础，一砫设计完成包含城市综合体到居住产品的城市建筑设计。

服务范围 - 全过程设计

一砫设计提供的设计服务包含从宏观思考到微观实现的全过程设计的九个设计服务板块：

1. 概念性城市规划设计
2. 控制性规划设计调整咨询
3. 修建性详细规划设计
4. 建筑方案设计
5. 建筑专业的扩初设计
6. 细部设计
7. 方案整合设计
8. 现场咨询服务
9. 后期总结服务以保证城市开发设想的实现



Architect and Urban Planner for Real Estate Developer

We take the social responsibilities in the process of the rapid urbanization as urban planners and architects at the same time. We fully understand the demands of the social value and the economic value in the urban construction and take it account in the design. We take "design by research" as our strategy. We provide creative and professional design throughout the whole process of the real estate development.

Context – High Speed Urbanization

YITONG established a design team with members having international education and working experiences. We deeply understand the company's challenges and opportunities and the operation mode in the process of the international and regional urbanization.

Attitude – Social Duty

YITONG DESIGN restrains the design not to be only on self-expression. We do not passively respond to the client. On the contrary, we bravely take the social responsibilities and actively involved in the process of urban construction as the professional urban planner.

Principle -Social & Economic

YITONG DESIGN is the coordinator to balance the various demands of the social value and the economic value between the cities, the governments, the enterprises, the organizations, the public, and the developers etc.

Design Strategy – Design by Research

YITONG DESIGN put a high value on the factors that affect the design, such like the politics, economy, humanity, fashion, technology, society etc. Research, study and analysis are the important methods for us not only to achieve design concepts, but also to make decisions. We enlarge our roles to be the observers and planners of the cities. Our strategy in practice is to design by research which gives us the most objectivity and creativity at the same time.

Standard Framework – Creative and Professional

YITONG DESIGN organized as: Design Committee-Design Department -Design Team. We have high efficient co-design system with teams including Planning, Architecture, Graphic, and Technical Design. Our driving force is the Idea Centre. We ensure both creative and professional design standards.

Design Objects – Urban Development

YITONG DESIGN integrates the expertise control of the policy planning with the experiences of the real estate development strategy. We've completed lots of practical urban planning and urban design which become the driving forces of the cities. Our design practices including urban complexes to residences are all based on the deeply understand of the urban development.

Design Scope – Whole Process

YITONG DESIGN provides nine sectors which cover from the considerations of the overall picture to the details realization for the whole process of design.

1. Conceptual Urban Planning Design
2. Consultation of Regulatory Plan
3. Constructive-Detailed Plan Design
4. Architectural Scheme Design
5. Architectural Preliminary Design
6. Detail Design
7. Integrated Design
8. Site Consultation
9. Post-Service

YITONG

主编

郭红旗

董屹

编辑

严亚莉

熊青

Chief Editor

Guo Hongqi

Dong Yi

Editor

Yan Yali

Xiong Qing

版权所有 侵权必究